

TERMS OF USE: The datasets used to create this map have been gathered from various sources for a specific purpose. TC Energy provides no warranty regarding the accuracy or completeness of the datasets. Unauthorized or improper use of this map, including supporting datasets is strictly prohibited. TC Energy accepts no liability whatsoever related to any loss or damages resulting from proper, improper, authorized or unauthorized use of this map and associated datasets and user expressly waives all claims relating to or arising out of use of or reliance on this map.

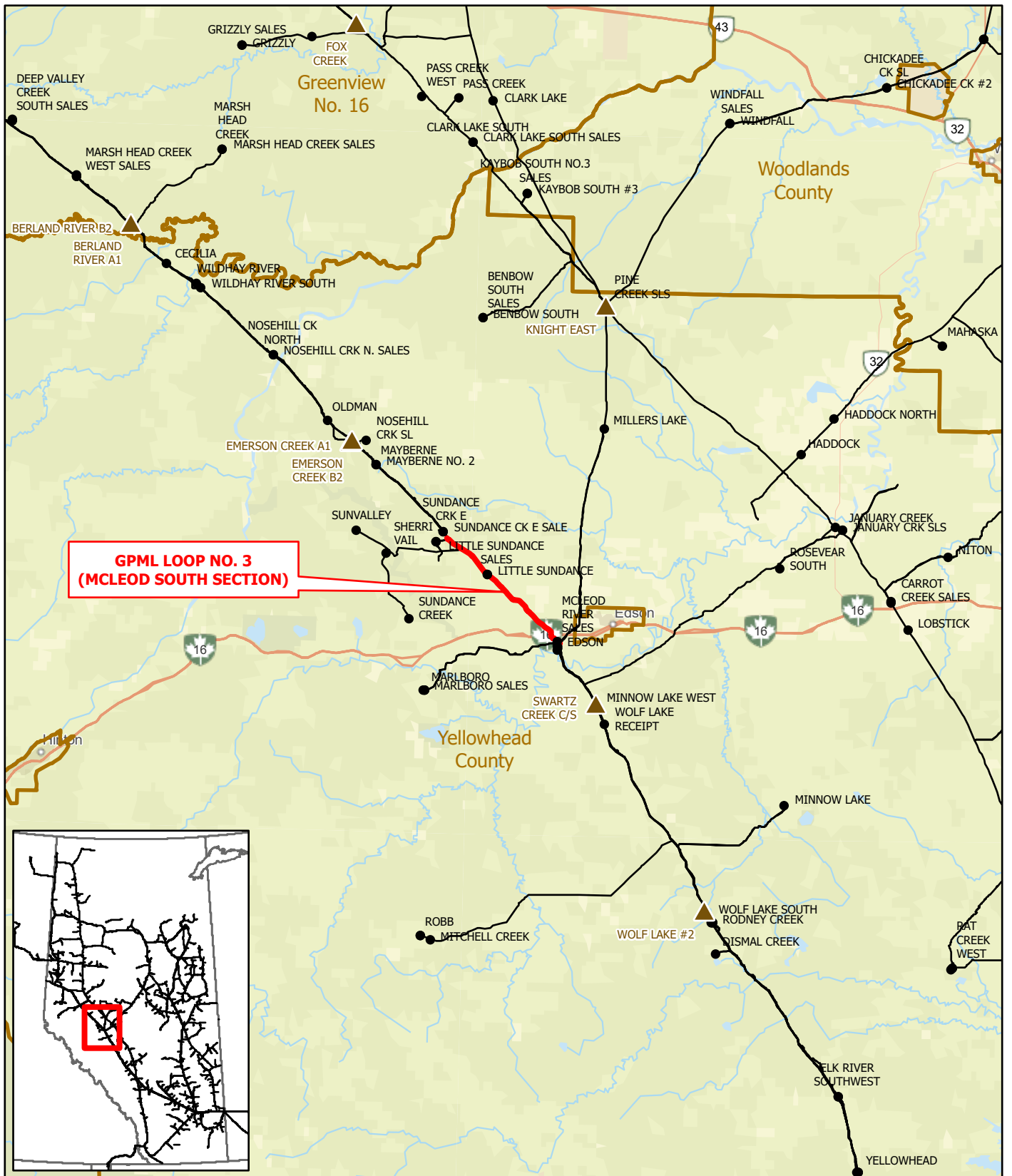
PROPOSED MCLEOD SOUTH PROJECT		
Global		
CARTOGRAPHER:	LS	24-09-10
REVIEWER:		24-09-10
APPROVER:		24-09-10

- Project Location
- Existing NGTL Pipeline
- City
- Province

Not all legend elements may appear on the map



LOCATION: Alberta	REVISION: 1	ISSUED DATE: 24-09-10
COORDINATE SYSTEM: NAD 1983 UTM Zone 11N		ISSUE PURPOSE: IFU
MAP NUMBER: DataQ #1901 - Global - Layout		



**GPML LOOP NO. 3
(MCLEOD SOUTH SECTION)**

TERMS OF USE: The datasets used to create this map have been gathered from various sources for a specific purpose. TC Energy provides no warranty regarding the accuracy or completeness of the datasets. Unauthorized or improper use of this map, including supporting datasets is strictly prohibited. TC Energy accepts no liability whatsoever related to any loss or damages resulting from proper, improper, authorized or unauthorized use of this map and associated datasets and user expressly waives all claims relating to or arising out of use of or reliance on this map.

PROPOSED MCLEOD SOUTH PROJECT		
Regional		
CARTOGRAPHER:	LS	24-09-10
REVIEWER:		24-09-10
APPROVER:		24-09-10

- ▲ Compressor Station
- Meter Station
- Project Location
- Existing NGTL Pipeline

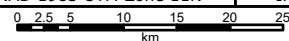
County



TC Energy

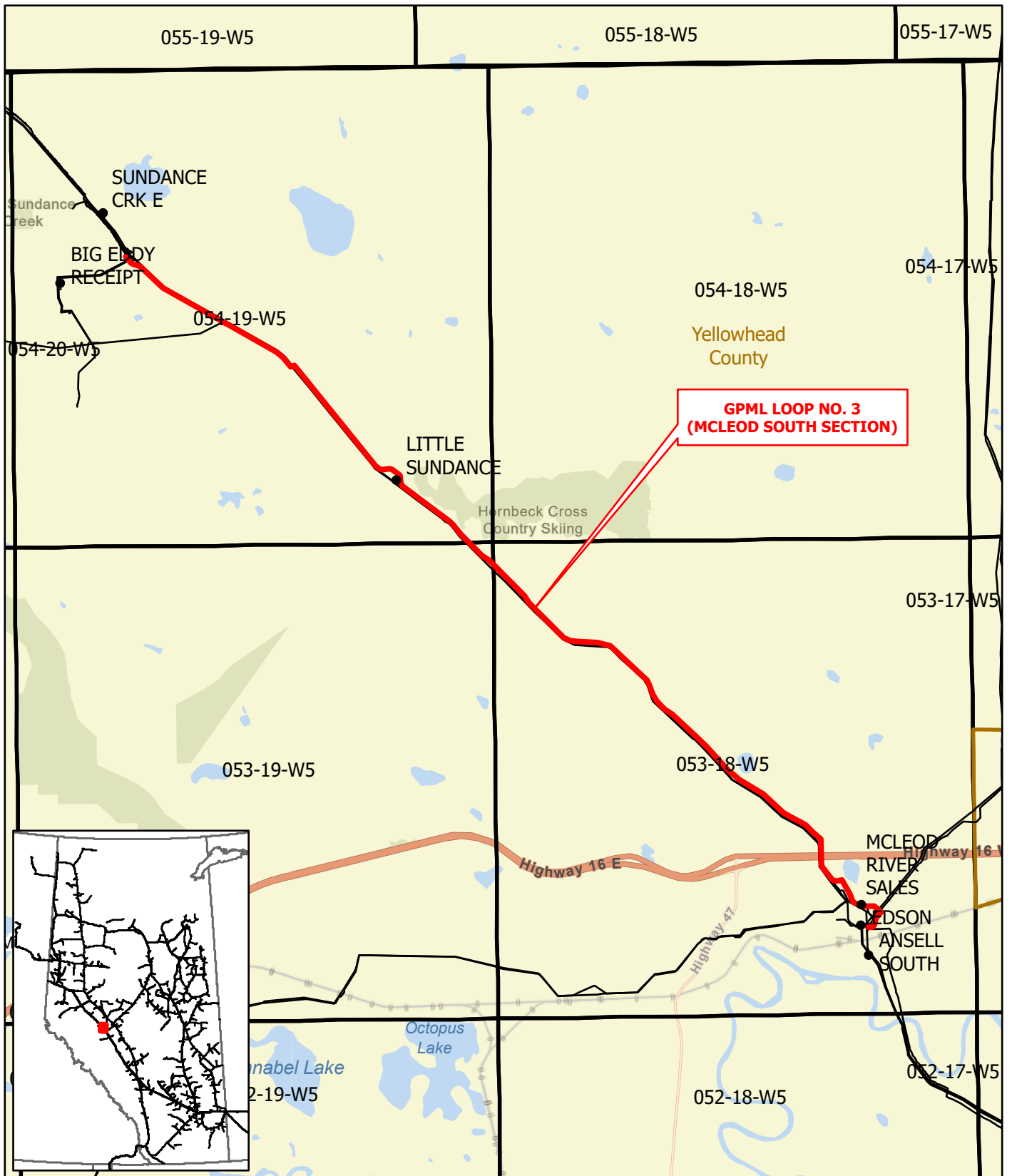
LOCATION: Alberta REVISION: 1 ISSUED DATE: 24-09-10

COORDINATE SYSTEM: NAD 1983 UTM Zone 11N ISSUE PURPOSE: IFU



MAP NUMBER: DataQ #1901 - Regional - Layout

Not all legend elements may appear on the map



TERMS OF USE: The datasets used to create this map have been gathered from various sources for a specific purpose. TC Energy provides no warranty regarding the accuracy or completeness of the datasets. Unauthorized or improper use of this map, including supporting datasets is strictly prohibited. TC Energy accepts no liability whatsoever related to any loss or damages resulting from proper, improper, authorized or unauthorized use of this map and associated datasets and user expressly waives all claims relating to or arising out of use of or reliance on this map.

PROPOSED MCLEOD SOUTH PROJECT			<ul style="list-style-type: none"> ● Meter Station ▲ Compressor Station — Project Location — Existing NGTL Pipeline 	<ul style="list-style-type: none"> ▭ County ▭ Township 	 N											
Detail						<table border="1" style="width: 100%; border-collapse: collapse;"> <tr> <td>LOCATION: Alberta</td> <td>REVISION: 1</td> <td>ISSUED DATE: 24-09-10</td> </tr> <tr> <td colspan="2">COORDINATE SYSTEM: NAD 1983 UTM Zone 11N</td> <td>ISSUE PURPOSE: IFU</td> </tr> <tr> <td colspan="3" style="text-align: center;"> </td> </tr> <tr> <td colspan="3">MAP NUMBER: DataQ #1901 - Detail - Layout</td> </tr> </table>		LOCATION: Alberta	REVISION: 1	ISSUED DATE: 24-09-10	COORDINATE SYSTEM: NAD 1983 UTM Zone 11N		ISSUE PURPOSE: IFU			
LOCATION: Alberta	REVISION: 1	ISSUED DATE: 24-09-10														
COORDINATE SYSTEM: NAD 1983 UTM Zone 11N		ISSUE PURPOSE: IFU														
MAP NUMBER: DataQ #1901 - Detail - Layout																
CARTOGRAPHER:	LS	24-09-10	Not all legend elements may appear on the map													
REVIEWER:	RG	24-09-10														
APPROVER:	RG	24-09-10														