

August 13, 2024

**Project: 2024 Lateral Pipelines and Associated Facilities Decommissioning Program**

In March 2024, NGTL GP Ltd. (NGTL GP), as general partner on behalf of NGTL Limited Partnership,<sup>1</sup> both indirectly wholly-owned subsidiaries of TC Energy, sent you notification of NGTL GP's proposal to permanently cease operations at eight-meter station and 40 lateral pipelines, loops or producer tie-ins, on the NGTL System, within Alberta (collectively, the Facilities), as these Facilities are no longer required to service customers (the, 2024 Decommissioning Program). The Program is an annual program taking place across Alberta.

As required by the regulator, the Canada Energy Regulator (CER), we are writing to advise you that the 2024 Decommissioning Program application was filed on August 12, 2024. You can find the application on the CER's website here, <https://apps.cer-rec.gc.ca/REGDOCS/> under CER Filing ID: **C30964** or by accessing the following link: <https://apps.cer-rec.gc.ca/REGDOCS/Item/View/4477060>.

NGTL GP will continue to provide you updates as the 2024 Decommissioning Program progresses throughout the regulatory and decommissioning process. You may also find any updated information on the TC Energy's external website located at:

<https://www.tceenergy.com/operations/natural-gas/decommissioning-abandonment-programs/2024-decommissioning-program/>

TC Energy has operated pipelines safely and reliably for over 70 years. We continually optimize our assets to meet the needs of our customers and ultimately, deliver the energy North Americans rely on every day. Our commitment to managing pipeline assets safely and responsibly throughout their life cycle includes eventual abandonment or decommissioning when pipelines and facilities are no longer necessary for service.

We strive to engage stakeholders early and often. We believe engagement is a two-way process and invite communities, landowners, Indigenous groups, and other interested stakeholders to share their questions and concerns with us so that we can provide information, follow up, and, where feasible, incorporate input into our plans. Please do not hesitate to contact our Community Relations department at [public\\_affairs\\_ca@tceenergy.com](mailto:public_affairs_ca@tceenergy.com) or at 1-855-895-8754 in regard to the proposed Program.

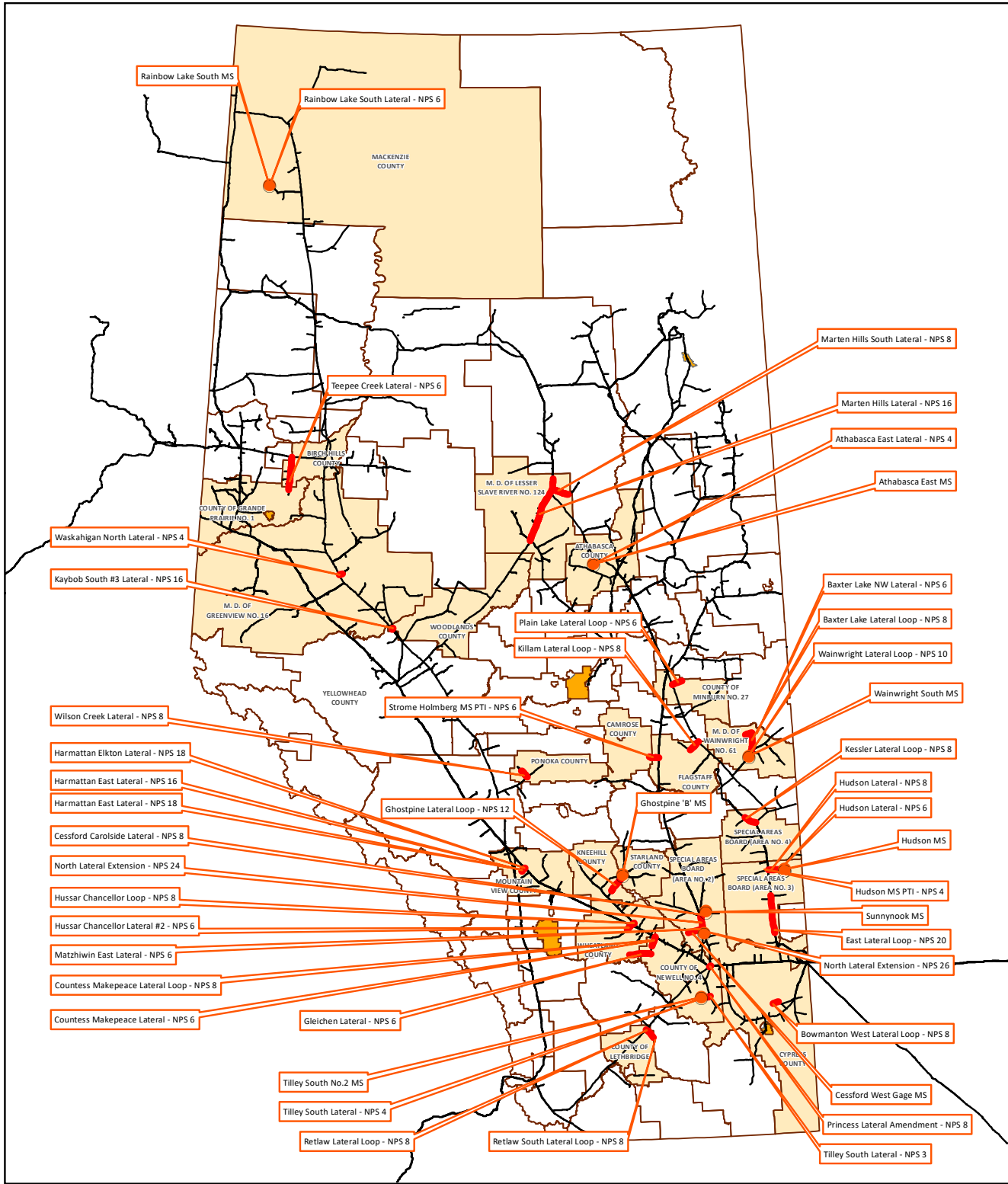
Sincerely,

Ashley Anderson  
Community Relations Canada

Enclosures:  
2024 Decommissioning Program Map

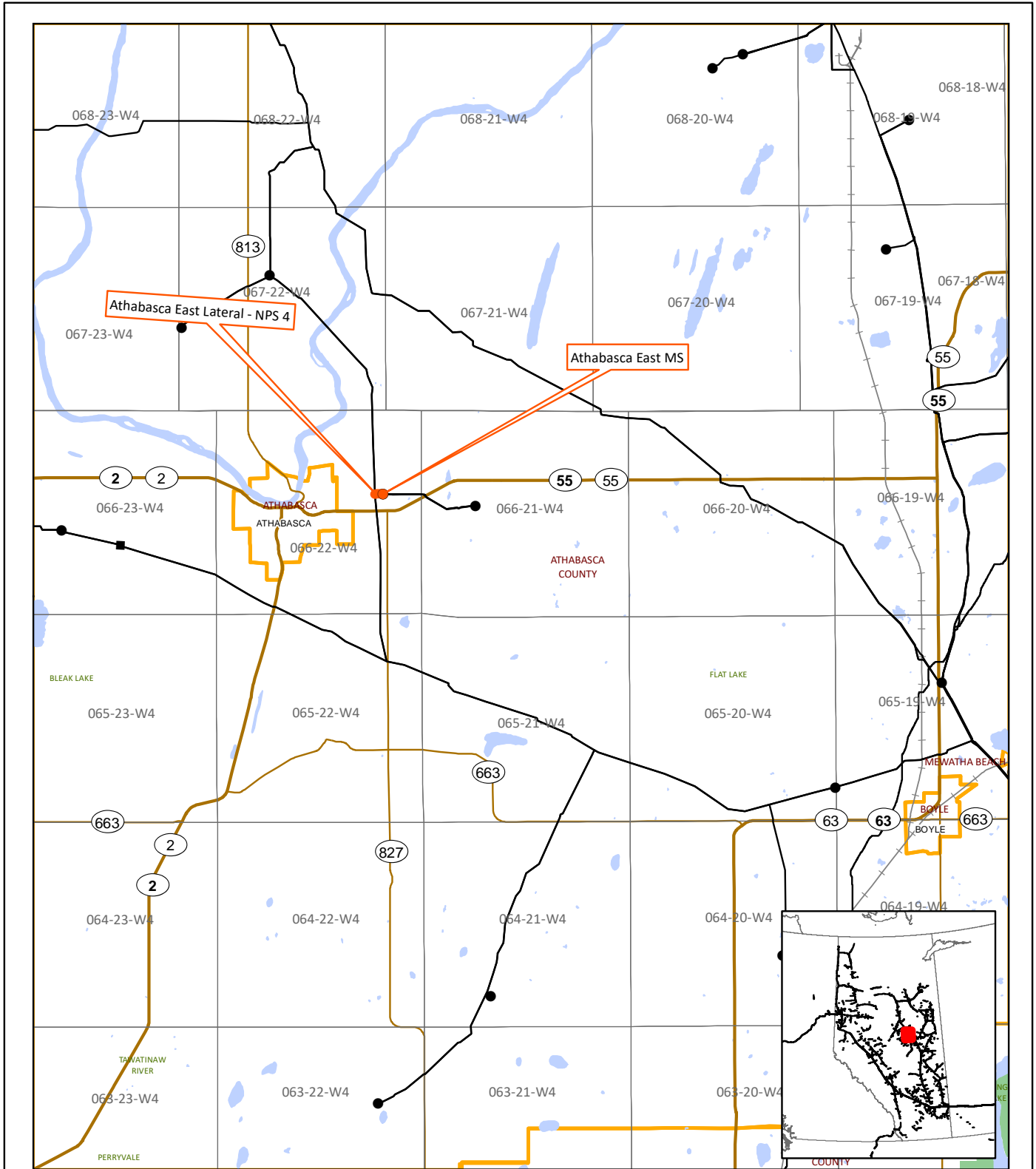
---

<sup>1</sup> Effective April 1, 2024, the ownership of the NGTL System was transferred from NOVA Gas Transmission Ltd. (NGTL) to NGTL GP Ltd. (NGTL GP), as general partner on behalf of the NGTL Limited Partnership.



TERMS OF USE: The datasets used to create this map have been gathered from various sources for a specific purpose. TC Energy provides no warranty regarding the accuracy or completeness of the datasets. Unauthorized or improper use of this map, including supporting datasets is strictly prohibited. TC Energy accepts no liability whatsoever related to any loss or damages resulting from proper, improper, authorized or unauthorized use of this map and associated datasets and user expressly waives all claims relating to or arising out of use of or reliance on this map.

<b>2024 DECOMMISSIONING PROGRAM</b>			<ul style="list-style-type: none"> <li><span style="color: orange;">●</span> Project Location</li> <li><span style="color: orange;">—</span> Project Location</li> <li><span style="color: black;">—</span> Existing NGTL Pipeline</li> <li><span style="background-color: yellow; border: 1px solid black; display: inline-block; width: 15px; height: 10px;"></span> City / Town</li> <li><span style="background-color: #e0ffe0; border: 1px solid black; display: inline-block; width: 15px; height: 10px;"></span> County</li> </ul>	PTI = Producer Tie - In MS = Meter Station		
Global						
CARTOGRAPHER:	EG	24-06-11				
REVIEWER:	NP	24-06-11				
APPROVER:	AA	24-06-11				
			LOCATION:		REVISION: 3	ISSUED DATE: 24-06-11
			COORDINATE SYSTEM: NAD 1983 UTM Zone 11/12 N		ISSUE PURPOSE: IFU	
			FILE NAME: T_0445_0002_03_Decommission_OVERALL.mxd			



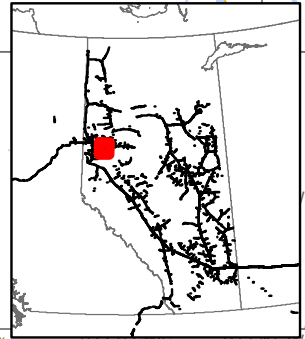
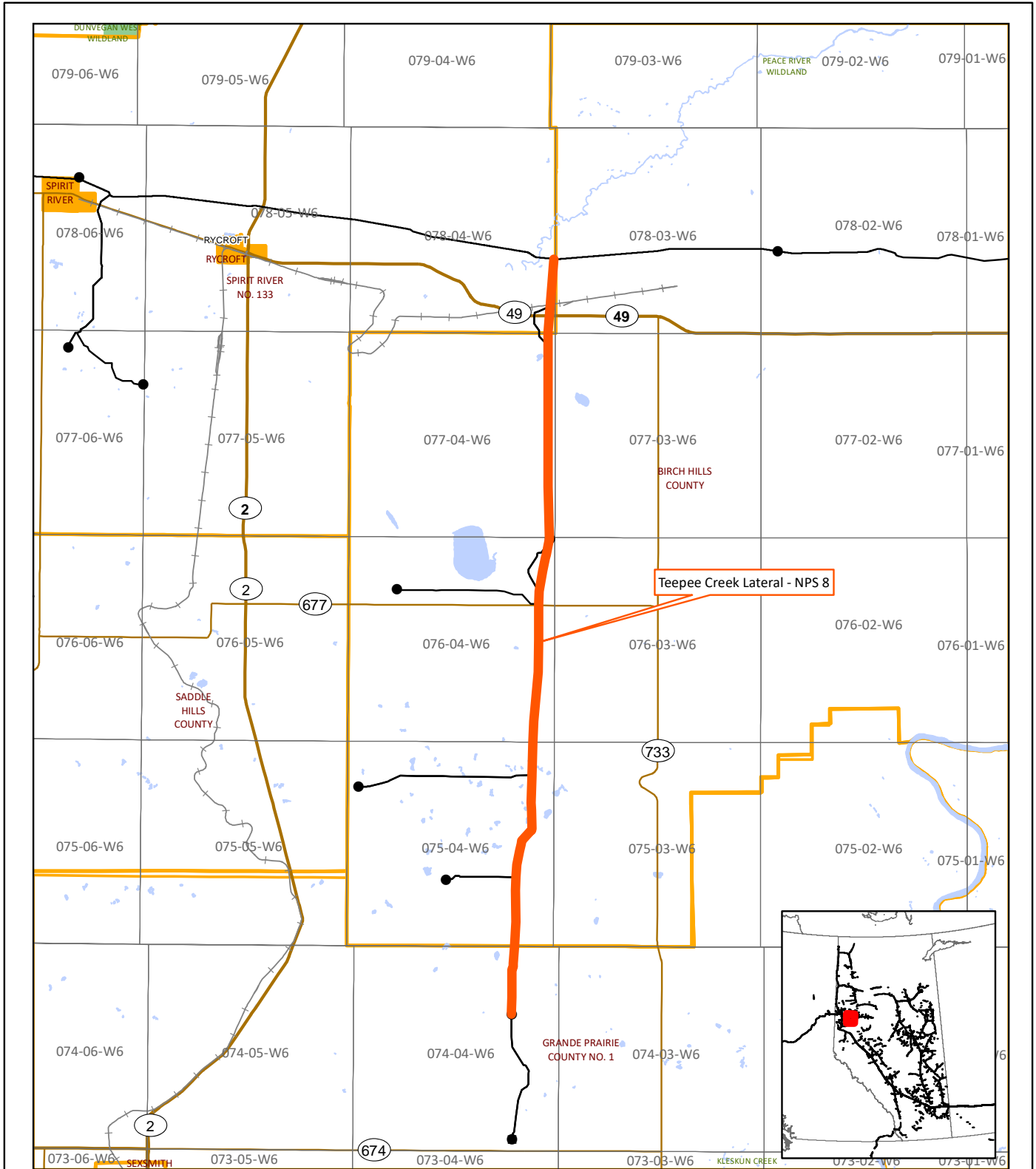
TERMS OF USE: The datasets used to create this map have been gathered from various sources for a specific purpose. TC Energy provides no warranty regarding the accuracy or completeness of the datasets. Unauthorized or improper use of this map, including supporting datasets is strictly prohibited. TC Energy accepts no liability whatsoever related to any loss or damages resulting from proper, improper, authorized or unauthorized use of this map and associated datasets and user expressly waives all claims relating to or arising out of use of or reliance on this map.

<b>ATHABASCA COUNTY</b>			● Project Location	▲ Compressor Station	■ City / Town		
			● Project Location	■ Delivery Meter Station	■ River / Lake		
			— TC Energy Pipeline	● Receipt Meter Station	■ First Nations Land	LOCATION: COORDINATE SYSTEM: NAD 1983 UTM Zone 11 N	REVISION: 1 ISSUED DATE: 24-02-05
				— Railways	■ Protected Area	ISSUE PURPOSE: IFU	0 1.25 2.5 5 7.5 10 km
				— Primary Highways	■ County	MAP NUMBER: _0445_0006_01_ATHABASCA_DECOMSSN1.mxd	
				— Secondary Highways			

Detail

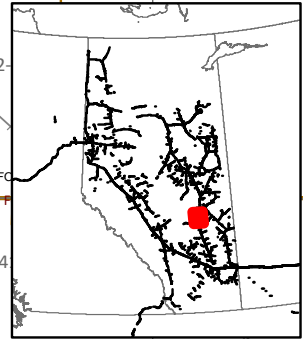
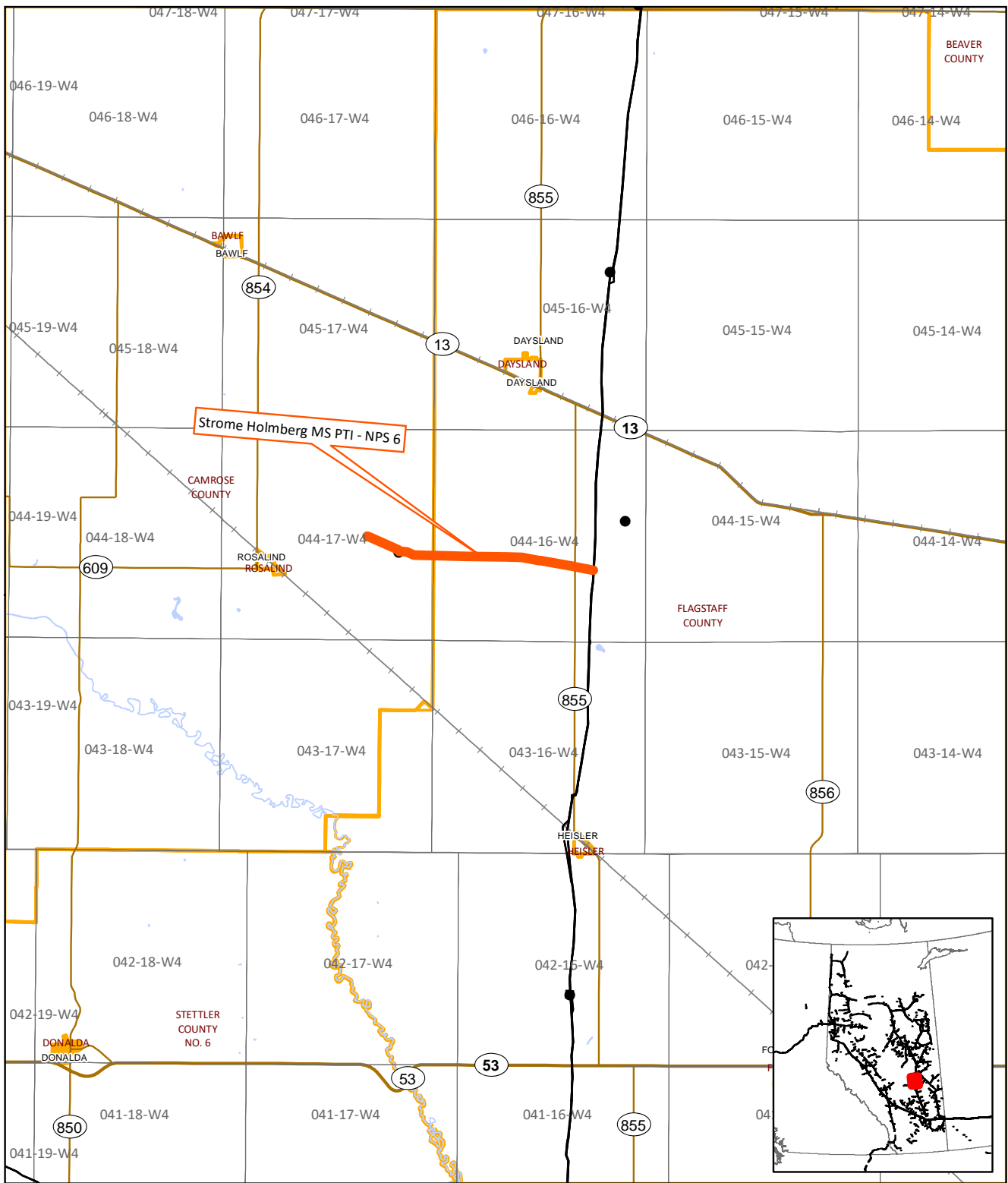
CARTOGRAPHER:	EG	24-02-05
REVIEWER:	NP	24-02-05
APPROVER:	AA	24-02-05

Not all legend elements may appear on the map



TERMS OF USE: The datasets used to create this map have been gathered from various sources for a specific purpose. TC Energy provides no warranty regarding the accuracy or completeness of the datasets. Unauthorized or improper use of this map, including supporting datasets is strictly prohibited. TC Energy accepts no liability whatsoever related to any loss or damages resulting from proper, improper, authorized or unauthorized use of this map and associated datasets and user expressly waives all claims relating to or arising out of use of or reliance on this map.

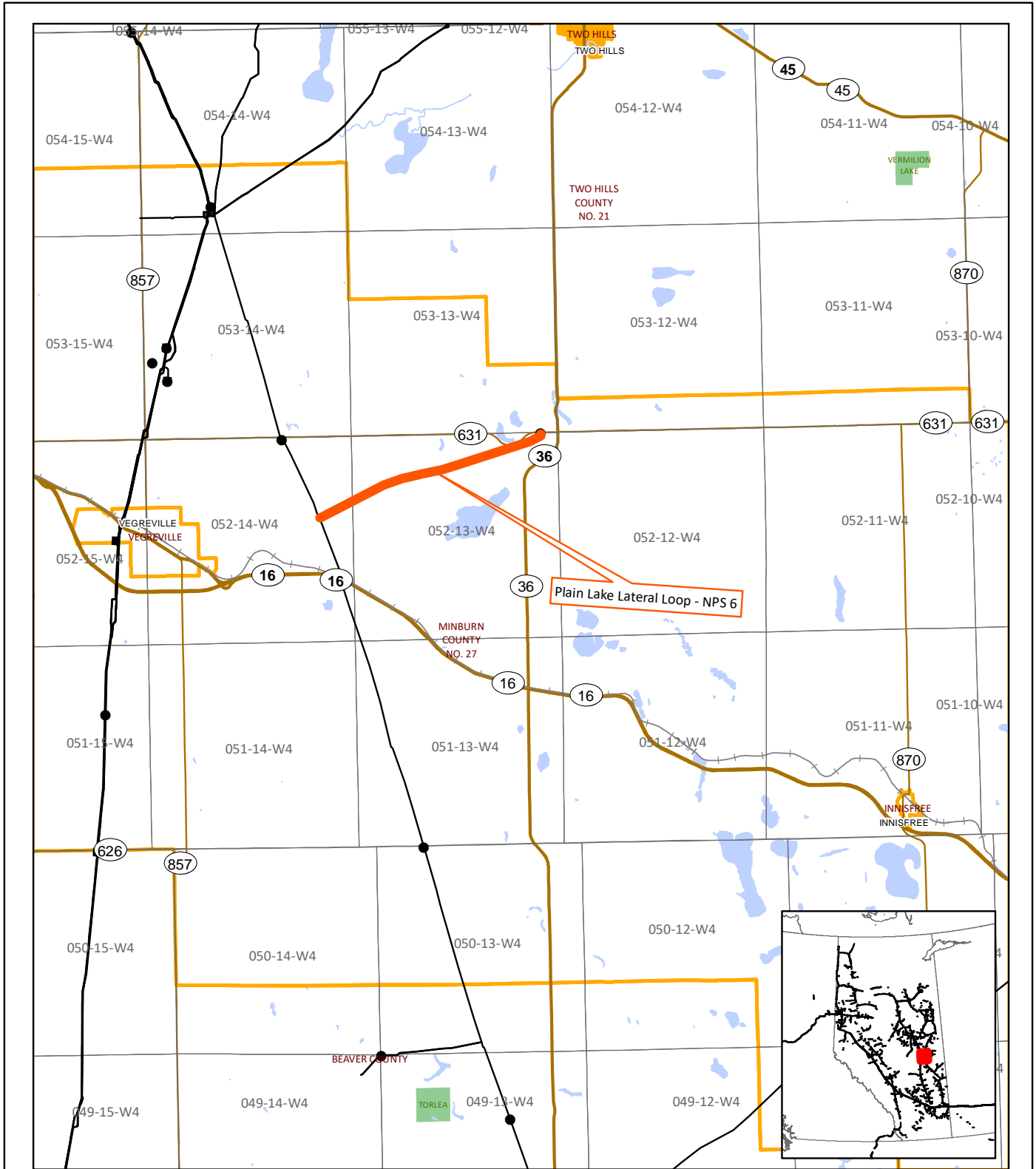
<b>BIRCH HILLS COUNTY AND COUNTY OF GRANDE PRAIRIE NO. 1</b>			Project Location Project Location TC Energy Pipeline	Compressor Station Delivery Meter Station Receipt Meter Station Railways Primary Highways Secondary Highways	City / Town River / Lake First Nations Land Protected Area County	N	
Detail			Not all legend elements may appear on the map				
CARTOGRAPHER:	EG	24-02-05					
REVIEWER:	NP	24-02-05					
APPROVER:	AA	24-02-05					
LOCATION:		REVISION: 1	ISSUED DATE: 24-02-05				
COORDINATE SYSTEM: NAD 1983 UTM Zone 11 N		ISSUE PURPOSE: IFU					
0 1.25 2.5 5 7.5 10 km							
MAP NUMBER: _0445_0002_01_BIRCHHnGRANDEP_DECOMSSN.mxd							



TERMS OF USE: The datasets used to create this map have been gathered from various sources for a specific purpose. TC Energy provides no warranty regarding the accuracy or completeness of the datasets. Unauthorized or improper use of this map, including supporting datasets is strictly prohibited. TC Energy accepts no liability whatsoever related to any loss or damages resulting from proper, improper, authorized or unauthorized use of this map and associated datasets and user expressly waives all claims relating to or arising out of use of or reliance on this map.

<b>CAMROSE COUNTY AND FLAGSTAFF COUNTY</b>					
					LOCATION: COORDINATE SYSTEM: NAD 1983 UTM Zone 12 N
Detail			0 1.25 2.5 5 7.5 10 km		
CARTOGRAPHER:	EG	24-02-05	MAP NUMBER: _0445_0010_01_CAMROSEnFLAGSTAFF_DECOMSSN11.mxd		
REVIEWER:	NP	24-02-05			
APPROVER:	AA	24-02-05			

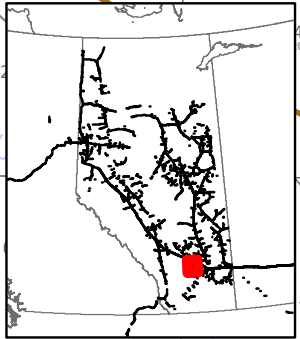
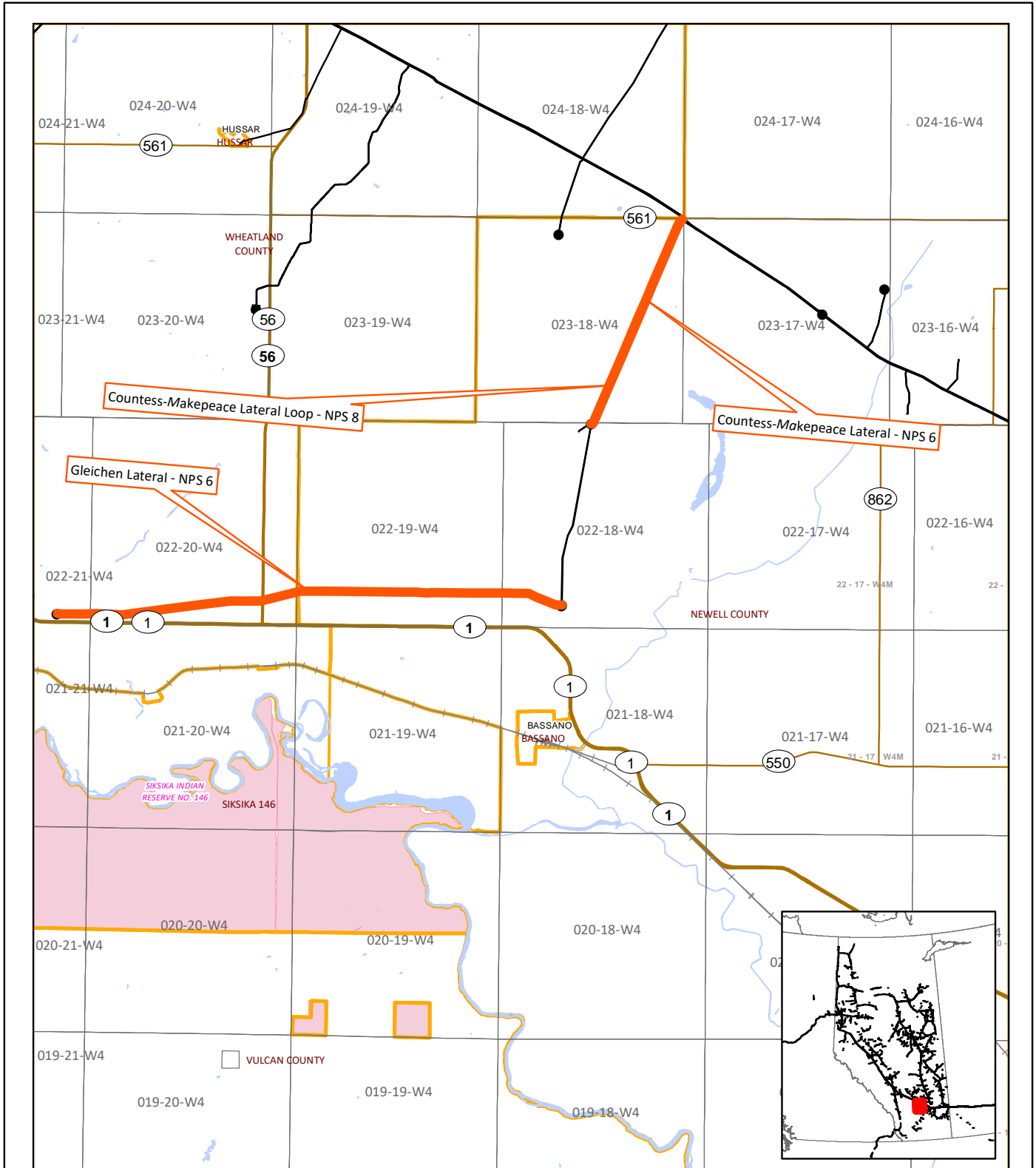
Not all legend elements may appear on the map



TERMS OF USE: The datasets used to create this map have been gathered from various sources for a specific purpose. TC Energy provides no warranty regarding the accuracy or completeness of the datasets. Unauthorized or improper use of this map, including supporting datasets is strictly prohibited. TC Energy accepts no liability whatsoever related to any loss or damages resulting from proper, improper, authorized or unauthorized use of this map and associated datasets and user expressly waives all claims relating to or arising out of use of or reliance on this map.

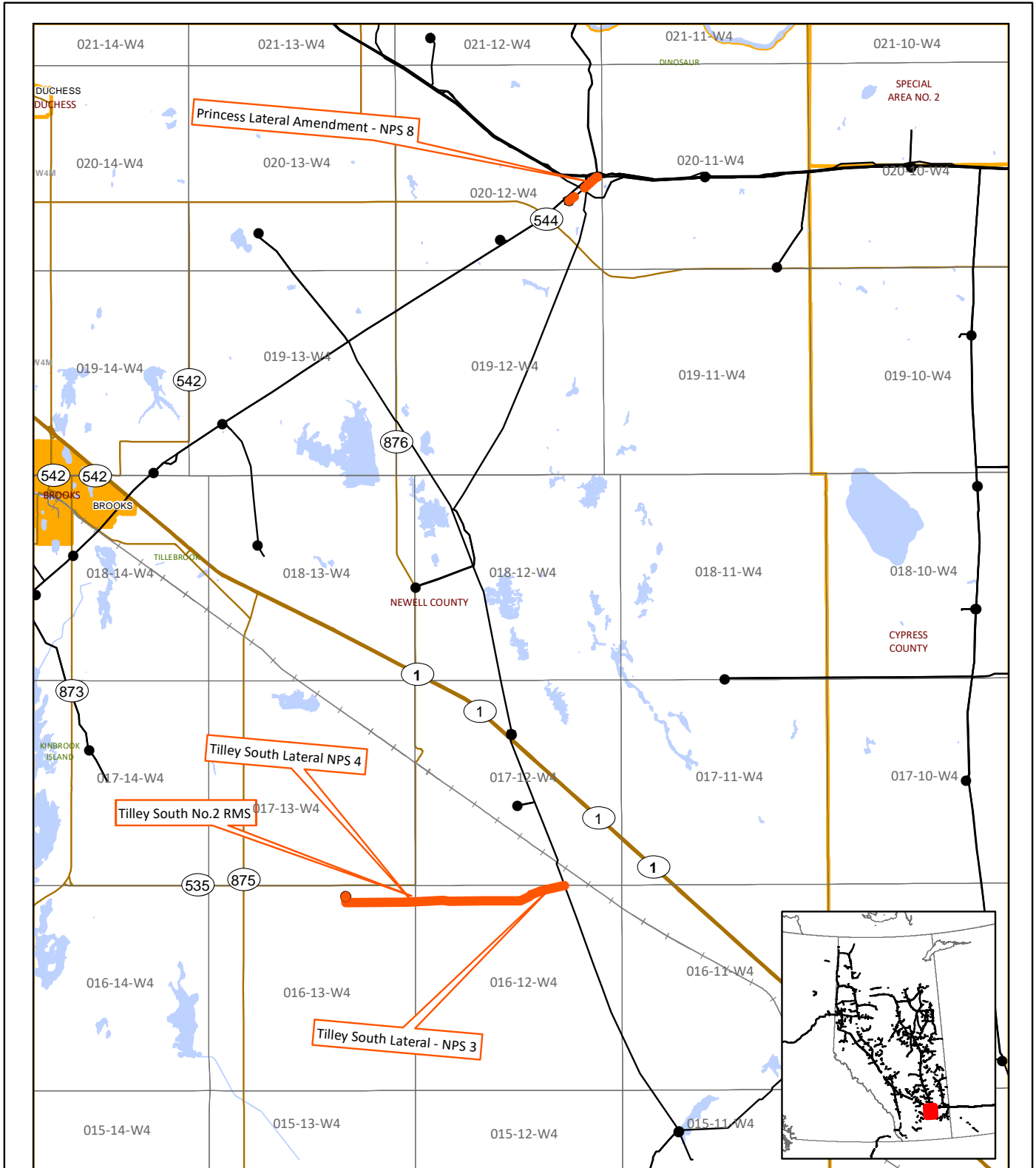
<b>COUNTY OF MINBURN NO.27</b>			<ul style="list-style-type: none"> <li><span style="color: orange;">●</span> Project Location</li> <li><span style="color: orange;">—</span> Project Location</li> <li><span style="color: black;">—</span> TC Energy Pipeline</li> </ul>	<ul style="list-style-type: none"> <li><span style="color: black;">▲</span> Compressor Station</li> <li><span style="color: black;">■</span> Delivery Meter Station</li> <li><span style="color: black;">●</span> Receipt Meter Station</li> <li><span style="color: black;">+</span> Railways</li> <li><span style="color: brown;">—</span> Primary Highways</li> <li><span style="color: brown;">—</span> Secondary Highways</li> </ul>	<ul style="list-style-type: none"> <li><span style="color: orange;">▭</span> City / Town</li> <li><span style="color: lightblue;">▭</span> River / Lake</li> <li><span style="color: pink;">▭</span> First Nations Land</li> <li><span style="color: green;">▭</span> Protected Area</li> <li><span style="color: yellow;">▭</span> County</li> </ul>		
Detail							
CARTOGRAPHER:	EG	24-02-05					
REVIEWER:	NP	24-02-05					
APPROVER:	AA	24-02-05					
			Not all legend elements may appear on the map				

LOCATION:	REVISION: 1	ISSUED DATE: 24-02-05
COORDINATE SYSTEM: NAD 1983 UTM Zone 12 N		ISSUE PURPOSE: IFU
MAP NUMBER: _0445_0007_01_MINBURN_DECOMSSN1.mxd		



TERMS OF USE: The datasets used to create this map have been gathered from various sources for a specific purpose. TC Energy provides no warranty regarding the accuracy or completeness of the datasets. Unauthorized or improper use of this map, including supporting datasets is strictly prohibited. TC Energy accepts no liability whatsoever related to any loss or damages resulting from proper, improper, authorized or unauthorized use of this map and associated datasets and user expressly waives all claims relating to or arising out of use of or reliance on this map.

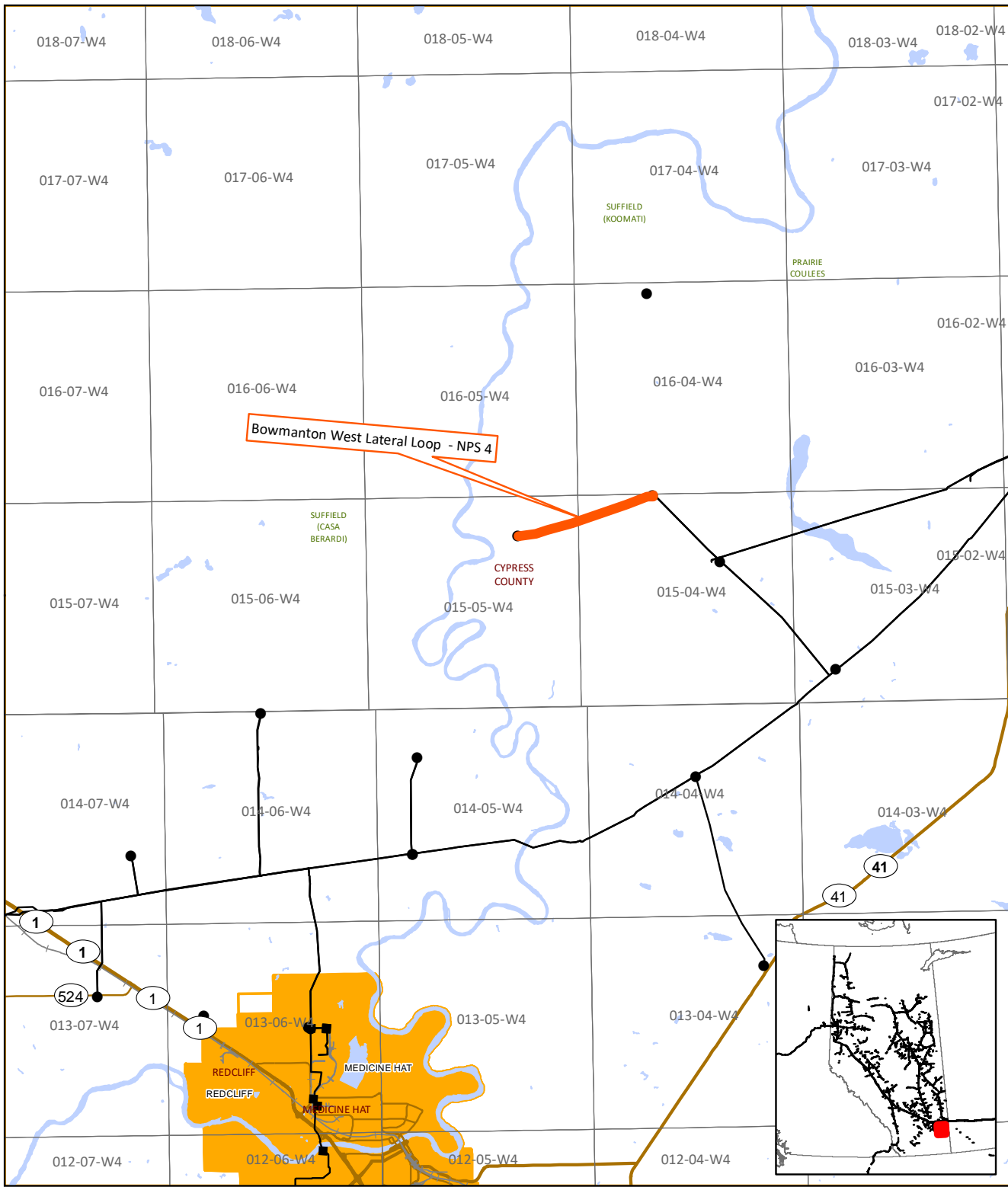
<b>COUNTY OF NEWELL NO. 4</b>			<ul style="list-style-type: none"> <li><span style="color: orange;">●</span> Project Location</li> <li><span style="color: orange;">—</span> Project Location</li> <li><span style="color: black;">—</span> TC Energy Pipeline</li> </ul>	<ul style="list-style-type: none"> <li><span style="color: black;">▲</span> Compressor Station</li> <li><span style="color: black;">■</span> Delivery Meter Station</li> <li><span style="color: black;">●</span> Receipt Meter Station</li> <li><span style="color: black;">—</span> Railways</li> <li><span style="color: brown;">—</span> Primary Highways</li> <li><span style="color: brown;">—</span> Secondary Highways</li> </ul>	<ul style="list-style-type: none"> <li><span style="border: 1px solid orange; display: inline-block; width: 10px; height: 10px;"></span> City / Town</li> <li><span style="border: 1px solid blue; display: inline-block; width: 10px; height: 10px;"></span> River / Lake</li> <li><span style="background-color: pink; border: 1px solid pink; display: inline-block; width: 10px; height: 10px;"></span> First Nations Land</li> <li><span style="background-color: lightgreen; border: 1px solid lightgreen; display: inline-block; width: 10px; height: 10px;"></span> Protected Area</li> <li><span style="border: 1px solid orange; display: inline-block; width: 10px; height: 10px;"></span> County</li> </ul>																		
<table border="1" style="width: 100%; border-collapse: collapse;"> <tr> <td colspan="2" style="text-align: center;">Detail</td> </tr> <tr> <td>CARTOGRAPHER:</td> <td>EG 24-02-05</td> </tr> <tr> <td>REVIEWER:</td> <td>NP 24-02-05</td> </tr> <tr> <td>APPROVER:</td> <td>AA 24-02-05</td> </tr> </table> <p style="font-size: small; text-align: center;">Not all legend elements may appear on the map</p>								Detail		CARTOGRAPHER:	EG 24-02-05	REVIEWER:	NP 24-02-05	APPROVER:	AA 24-02-05	<table border="1" style="width: 100%; border-collapse: collapse;"> <tr> <td>LOCATION:</td> <td>REVISION: 1</td> <td>ISSUED DATE: 24-02-05</td> </tr> <tr> <td colspan="2">COORDINATE SYSTEM: NAD 1983 UTM Zone 12 N</td> <td>ISSUE PURPOSE: IFU</td> </tr> <tr> <td colspan="3" style="text-align: center;"> </td> </tr> <tr> <td colspan="3">MAP NUMBER: _0445_0018_01_NEWELL_DECOMSSN.mxd</td> </tr> </table>	LOCATION:	REVISION: 1	ISSUED DATE: 24-02-05	COORDINATE SYSTEM: NAD 1983 UTM Zone 12 N		ISSUE PURPOSE: IFU	
Detail																							
CARTOGRAPHER:	EG 24-02-05																						
REVIEWER:	NP 24-02-05																						
APPROVER:	AA 24-02-05																						
LOCATION:	REVISION: 1	ISSUED DATE: 24-02-05																					
COORDINATE SYSTEM: NAD 1983 UTM Zone 12 N		ISSUE PURPOSE: IFU																					
MAP NUMBER: _0445_0018_01_NEWELL_DECOMSSN.mxd																							



TERMS OF USE: The datasets used to create this map have been gathered from various sources for a specific purpose. TC Energy provides no warranty regarding the accuracy or completeness of the datasets. Unauthorized or improper use of this map, including supporting datasets is strictly prohibited. TC Energy accepts no liability whatsoever related to any loss or damages resulting from proper, improper, authorized or unauthorized use of this map and associated datasets and user expressly waives all claims relating to or arising out of use of or reliance on this map.

<b>COUNTY OF NEWELL NO. 4</b>			<ul style="list-style-type: none"> <li><span style="color: orange;">●</span> Project Location</li> <li><span style="color: orange;">▬</span> Project Location</li> <li><span style="color: black;">—</span> TC Energy Pipeline</li> </ul>	<ul style="list-style-type: none"> <li><span style="color: black;">▲</span> Compressor Station</li> <li><span style="color: black;">■</span> Delivery Meter Station</li> <li><span style="color: black;">●</span> Receipt Meter Station</li> <li><span style="color: black;">+</span> Railways</li> <li><span style="color: brown;">—</span> Primary Highways</li> <li><span style="color: orange;">—</span> Secondary Highways</li> </ul>	<ul style="list-style-type: none"> <li><span style="background-color: orange; border: 1px solid black; display: inline-block; width: 10px; height: 10px;"></span> City / Town</li> <li><span style="background-color: lightblue; border: 1px solid black; display: inline-block; width: 10px; height: 10px;"></span> River / Lake</li> <li><span style="background-color: pink; border: 1px solid black; display: inline-block; width: 10px; height: 10px;"></span> First Nations Land</li> <li><span style="background-color: lightgreen; border: 1px solid black; display: inline-block; width: 10px; height: 10px;"></span> Protected Area</li> <li><span style="border: 2px solid orange; display: inline-block; width: 10px; height: 10px;"></span> County</li> </ul>													
<table border="1" style="width: 100%; border-collapse: collapse;"> <tr> <th colspan="3">Detail</th> </tr> <tr> <td style="font-size: small;">CARTOGRAPHER:</td> <td style="font-size: small;">EG</td> <td style="font-size: small;">24-02-06</td> </tr> <tr> <td style="font-size: small;">REVIEWER:</td> <td style="font-size: small;">NP</td> <td style="font-size: small;">24-02-06</td> </tr> <tr> <td style="font-size: small;">APPROVER:</td> <td style="font-size: small;">AA</td> <td style="font-size: small;">24-02-06</td> </tr> </table>			Detail			CARTOGRAPHER:	EG	24-02-06	REVIEWER:	NP	24-02-06	APPROVER:	AA	24-02-06	Not all legend elements may appear on the map		LOCATION: _____ REVISION: 1 ISSUED DATE: 24-02-06 COORDINATE SYSTEM: NAD 1983 UTM Zone 12 N ISSUE PURPOSE: IFU 0 1.25 2.5 5 7.5 10 km MAP NUMBER: _0445_0019_01_NEWELL_SOUTH_DECOMSSN.mxd	
Detail																		
CARTOGRAPHER:	EG	24-02-06																
REVIEWER:	NP	24-02-06																
APPROVER:	AA	24-02-06																

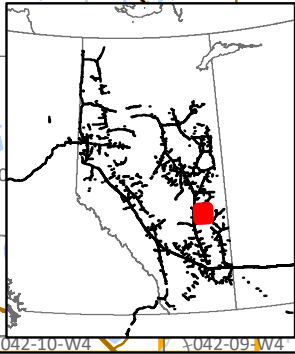
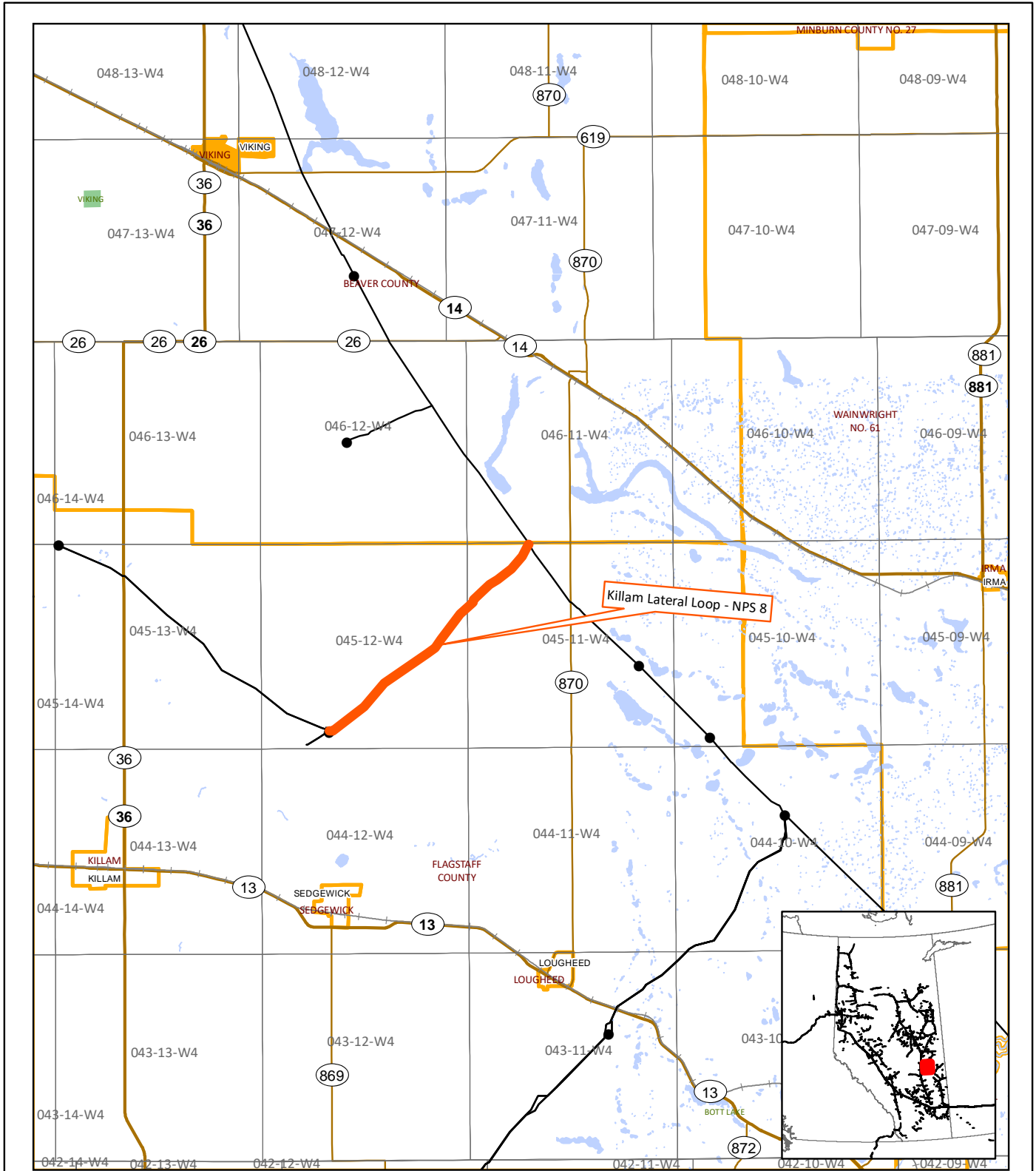




TERMS OF USE: The datasets used to create this map have been gathered from various sources for a specific purpose. TC Energy provides no warranty regarding the accuracy or completeness of the datasets. Unauthorized or improper use of this map, including supporting datasets is strictly prohibited. TC Energy accepts no liability whatsoever related to any loss or damages resulting from proper, improper, authorized or unauthorized use of this map and associated datasets and user expressly waives all claims relating to or arising out of use of or reliance on this map.

<b>CYPRESS COUNTY</b>			<ul style="list-style-type: none"> <li><span style="color: orange;">●</span> Project Location</li> <li><span style="color: orange;">—</span> Project Location</li> <li><span style="color: black;">—</span> TC Energy Pipeline</li> </ul>	<ul style="list-style-type: none"> <li><span style="color: black;">▲</span> Compressor Station</li> <li><span style="color: black;">■</span> Delivery Meter Station</li> <li><span style="color: black;">●</span> Receipt Meter Station</li> <li><span style="color: black;">—</span> Railways</li> <li><span style="color: brown;">—</span> Primary Highways</li> <li><span style="color: gold;">—</span> Secondary Highways</li> </ul>	<ul style="list-style-type: none"> <li><span style="background-color: orange; border: 1px solid black; display: inline-block; width: 15px; height: 10px;"></span> City / Town</li> <li><span style="background-color: lightblue; border: 1px solid black; display: inline-block; width: 15px; height: 10px;"></span> River / Lake</li> <li><span style="background-color: pink; border: 1px solid black; display: inline-block; width: 15px; height: 10px;"></span> First Nations Land</li> <li><span style="background-color: lightgreen; border: 1px solid black; display: inline-block; width: 15px; height: 10px;"></span> Protected Area</li> <li><span style="border: 2px solid orange; display: inline-block; width: 15px; height: 10px;"></span> County</li> </ul>			
Detail								
CARTOGRAPHER:	EG	24-02-05			LOCATION:		REVISION:	ISSUED DATE:
REVIEWER:	NP	24-02-05			COORDINATE SYSTEM:		1	24-02-05
APPROVER:	AA	24-02-05			NAD 1983 UTM Zone 12 N		ISSUE PURPOSE:	
					0 1.25 2.5 5 7.5 10 km		IFU	
					MAP NUMBER:		_0445_0021_01_CYPRESS_DECOMSSN.mxd	

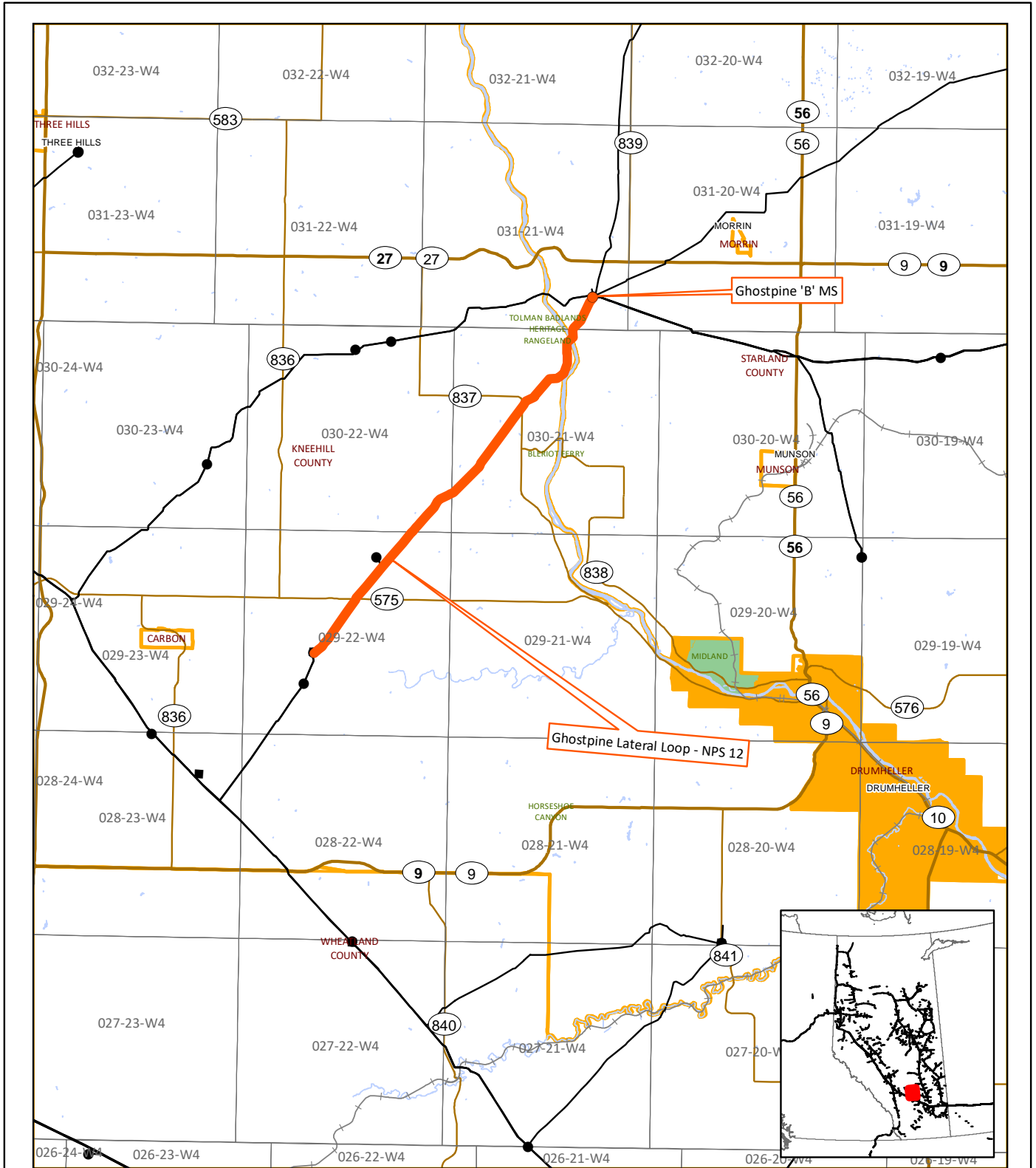
Not all legend elements may appear on the map



TERMS OF USE: The datasets used to create this map have been gathered from various sources for a specific purpose. TC Energy provides no warranty regarding the accuracy or completeness of the datasets. Unauthorized or improper use of this map, including supporting datasets is strictly prohibited. TC Energy accepts no liability whatsoever related to any loss or damages resulting from proper, improper, authorized or unauthorized use of this map and associated datasets and user expressly waives all claims relating to or arising out of use of or reliance on this map.

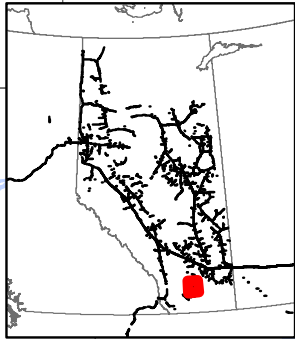
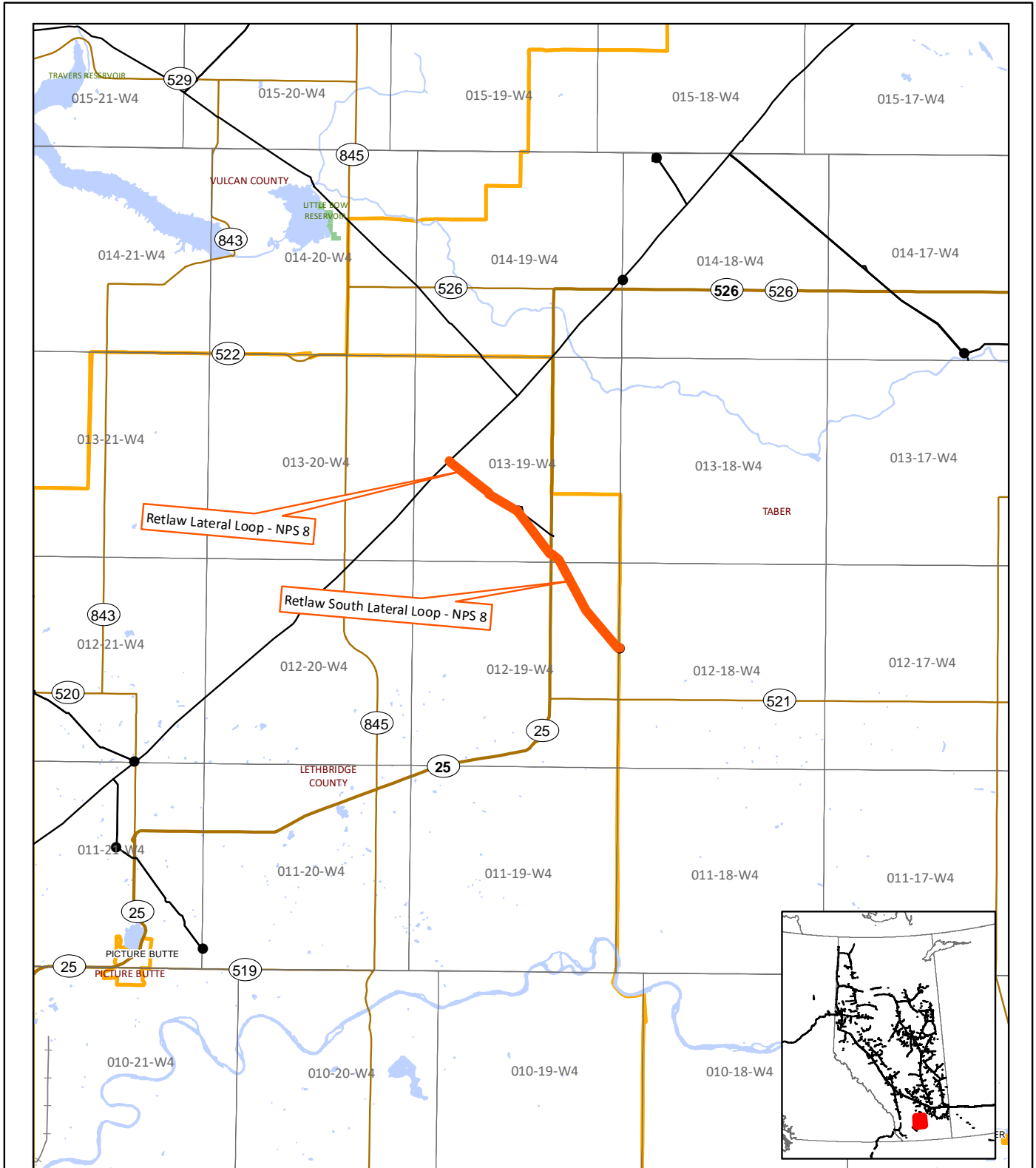
<b>FLAGSTAFF COUNTY</b>			<ul style="list-style-type: none"> <li>● Project Location</li> <li>▲ Compressor Station</li> <li>■ Delivery Meter Station</li> <li>● Receipt Meter Station</li> <li>— TC Energy Pipeline</li> <li>— Railways</li> <li>— Primary Highways</li> <li>— Secondary Highways</li> </ul>	<ul style="list-style-type: none"> <li>■ City / Town</li> <li>■ River / Lake</li> <li>■ First Nations Land</li> <li>■ Protected Area</li> <li>■ County</li> </ul>	<p>N</p>	
Detail					LOCATION: _____ REVISION: 1 ISSUED DATE: 24-02-05 COORDINATE SYSTEM: NAD 1983 UTM Zone 12 N ISSUE PURPOSE: IFU 0 1.25 2.5 5 7.5 10 km MAP NUMBER: _0445_0009_01_FLAGSTAFF_DECOMSSN11.mxd	
CARTOGRAPHER:	EG	24-02-05				
REVIEWER:	NP	24-02-05				
APPROVER:	AA	24-02-05				

Not all legend elements may appear on the map



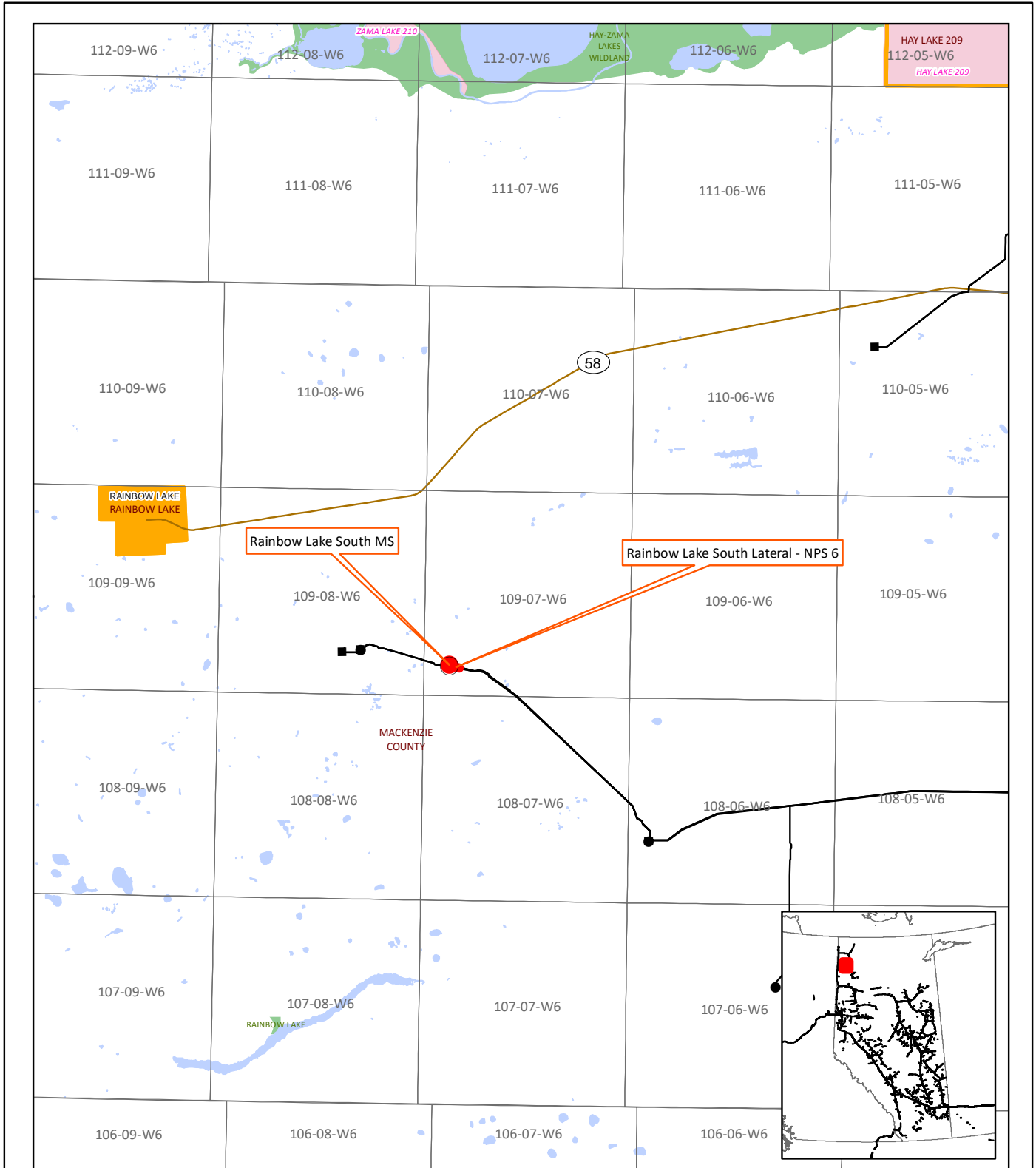
TERMS OF USE: The datasets used to create this map have been gathered from various sources for a specific purpose. TC Energy provides no warranty regarding the accuracy or completeness of the datasets. Unauthorized or improper use of this map, including supporting datasets is strictly prohibited. TC Energy accepts no liability whatsoever related to any loss or damages resulting from proper, improper, authorized or unauthorized use of this map and associated datasets and user expressly waives all claims relating to or arising out of use of or reliance on this map.

<b>KNEEHILL COUNTY</b>			<ul style="list-style-type: none"> <li>● Project Location</li> <li>▲ Compressor Station</li> <li>■ Delivery Meter Station</li> <li>● Receipt Meter Station</li> <li>— Railways</li> <li>— Primary Highways</li> <li>— Secondary Highways</li> </ul>	<ul style="list-style-type: none"> <li>■ City / Town</li> <li>■ River / Lake</li> <li>■ First Nations Land</li> <li>■ Protected Area</li> <li>■ County</li> </ul>		
Detail					LOCATION: _____ REVISION: 1 ISSUED DATE: 24-02-05	
CARTOGRAPHER:	EG	24-02-05			COORDINATE SYSTEM: NAD 1983 UTM Zone 12 N ISSUE PURPOSE: IFU	
REVIEWER:	NP	24-02-05			0 1.25 2.5 5 7.5 10 km MAP NUMBER: _0445_0012_01_KNEEHILL_DECOMSSN.mxd	
APPROVER:	AA	24-02-05	Not all legend elements may appear on the map			



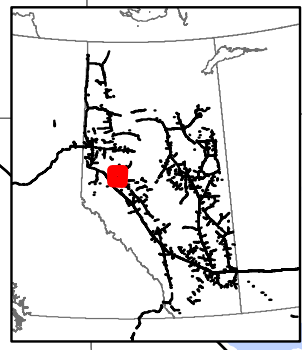
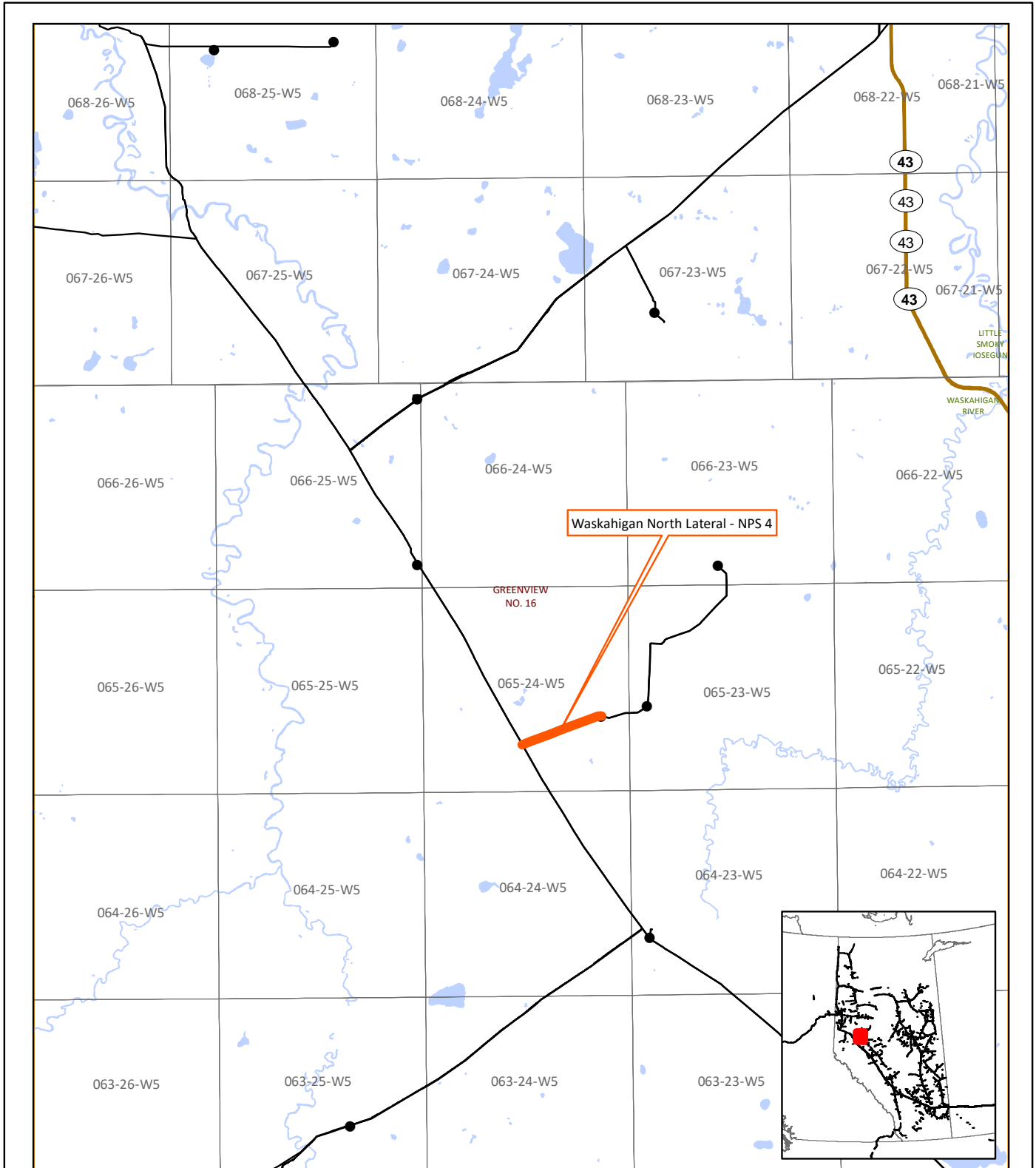
TERMS OF USE: The datasets used to create this map have been gathered from various sources for a specific purpose. TC Energy provides no warranty regarding the accuracy or completeness of the datasets. Unauthorized or improper use of this map, including supporting datasets is strictly prohibited. TC Energy accepts no liability whatsoever related to any loss or damages resulting from proper, improper, authorized or unauthorized use of this map and associated datasets and user expressly waives all claims relating to or arising out of use of or reliance on this map.

<b>COUNTY OF LETHBRIDGE</b>			<ul style="list-style-type: none"> <li><span style="color: orange;">●</span> Project Location</li> <li><span style="color: orange;">—</span> Project Location</li> <li>— TC Energy Pipeline</li> </ul>	<ul style="list-style-type: none"> <li><span style="color: black;">▲</span> Compressor Station</li> <li><span style="color: black;">■</span> Delivery Meter Station</li> <li><span style="color: black;">●</span> Receipt Meter Station</li> <li>— Railways</li> <li>— Primary Highways</li> <li>— Secondary Highways</li> </ul>	<ul style="list-style-type: none"> <li><span style="border: 1px solid orange; display: inline-block; width: 10px; height: 10px;"></span> City / Town</li> <li><span style="background-color: lightblue; border: 1px solid blue; display: inline-block; width: 10px; height: 10px;"></span> River / Lake</li> <li><span style="background-color: pink; border: 1px solid pink; display: inline-block; width: 10px; height: 10px;"></span> First Nations Land</li> <li><span style="background-color: lightgreen; border: 1px solid green; display: inline-block; width: 10px; height: 10px;"></span> Protected Area</li> <li><span style="border: 1px solid orange; display: inline-block; width: 10px; height: 10px;"></span> County</li> </ul>																									
<table border="1" style="width: 100%; border-collapse: collapse;"> <thead> <tr> <th colspan="3">Detail</th> </tr> </thead> <tbody> <tr> <td>CARTOGRAPHER:</td> <td>EG</td> <td>24-02-05</td> </tr> <tr> <td>REVIEWER:</td> <td>NP</td> <td>24-02-05</td> </tr> <tr> <td>APPROVER:</td> <td>AA</td> <td>24-02-05</td> </tr> </tbody> </table>			Detail			CARTOGRAPHER:	EG	24-02-05	REVIEWER:	NP	24-02-05	APPROVER:	AA	24-02-05	<small>Not all legend elements may appear on the map</small>		<table border="1" style="width: 100%; border-collapse: collapse;"> <tr> <td>LOCATION:</td> <td>REVISION: 1</td> <td>ISSUED DATE: 24-02-05</td> </tr> <tr> <td colspan="2">COORDINATE SYSTEM: NAD 1983 UTM Zone 12N</td> <td>ISSUE PURPOSE: IFU</td> </tr> <tr> <td colspan="3" style="text-align: center;"> </td> </tr> <tr> <td colspan="3">MAP NUMBER: _0445_0020_01_LETHBRIDGE_DECOMSSN1.mxd</td> </tr> </table>		LOCATION:	REVISION: 1	ISSUED DATE: 24-02-05	COORDINATE SYSTEM: NAD 1983 UTM Zone 12N		ISSUE PURPOSE: IFU				MAP NUMBER: _0445_0020_01_LETHBRIDGE_DECOMSSN1.mxd		
Detail																														
CARTOGRAPHER:	EG	24-02-05																												
REVIEWER:	NP	24-02-05																												
APPROVER:	AA	24-02-05																												
LOCATION:	REVISION: 1	ISSUED DATE: 24-02-05																												
COORDINATE SYSTEM: NAD 1983 UTM Zone 12N		ISSUE PURPOSE: IFU																												
MAP NUMBER: _0445_0020_01_LETHBRIDGE_DECOMSSN1.mxd																														



TERMS OF USE: The datasets used to create this map have been gathered from various sources for a specific purpose. TC Energy provides no warranty regarding the accuracy or completeness of the datasets. Unauthorized or improper use of this map, including supporting datasets is strictly prohibited. TC Energy accepts no liability whatsoever related to any loss or damages resulting from proper, improper, authorized or unauthorized use of this map and associated datasets and user expressly waives all claims relating to or arising out of use of or reliance on this map.

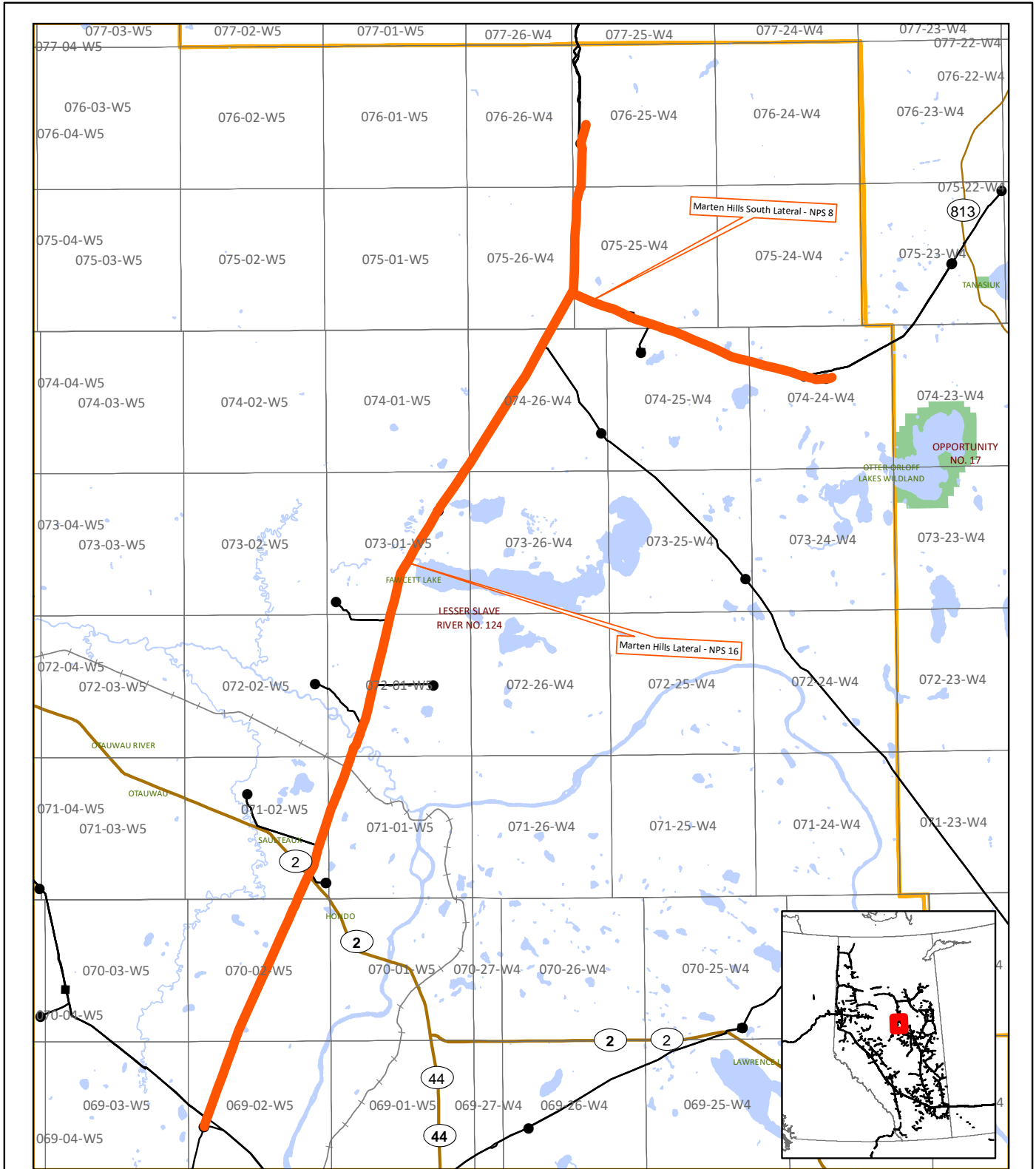
<b>MACKENZIE COUNTY</b>			● Project Location	▲ Compressor Station	■ City / Town			
Detail			● Project Location	■ Delivery Meter Station	■ River / Lake			
CARTOGRAPHER:	EG	24-02-05	— TC Energy Pipeline	● Receipt Meter Station	■ First Nations Land	LOCATION:	REVISION: 1	ISSUED DATE: 24-02-05
REVIEWER:	NP	24-02-05	— Railways	— Primary Highways	■ Protected Area	COORDINATE SYSTEM: NAD 1983 UTM Zone 11 N		ISSUE PURPOSE: IFU
APPROVER:	AA	24-02-05	— Secondary Highways	■ County				
			Not all legend elements may appear on the map			MAP NUMBER: _0445_0001_01_MACKENZIE_DECOMMISSN.mxd		



TERMS OF USE: The datasets used to create this map have been gathered from various sources for a specific purpose. TC Energy provides no warranty regarding the accuracy or completeness of the datasets. Unauthorized or improper use of this map, including supporting datasets is strictly prohibited. TC Energy accepts no liability whatsoever related to any loss or damages resulting from proper, improper, authorized or unauthorized use of this map and associated datasets and user expressly waives all claims relating to or arising out of use of or reliance on this map.

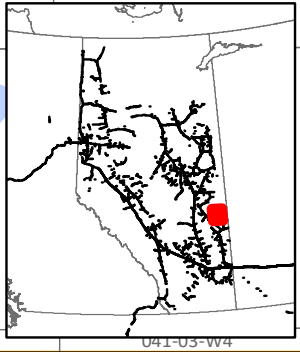
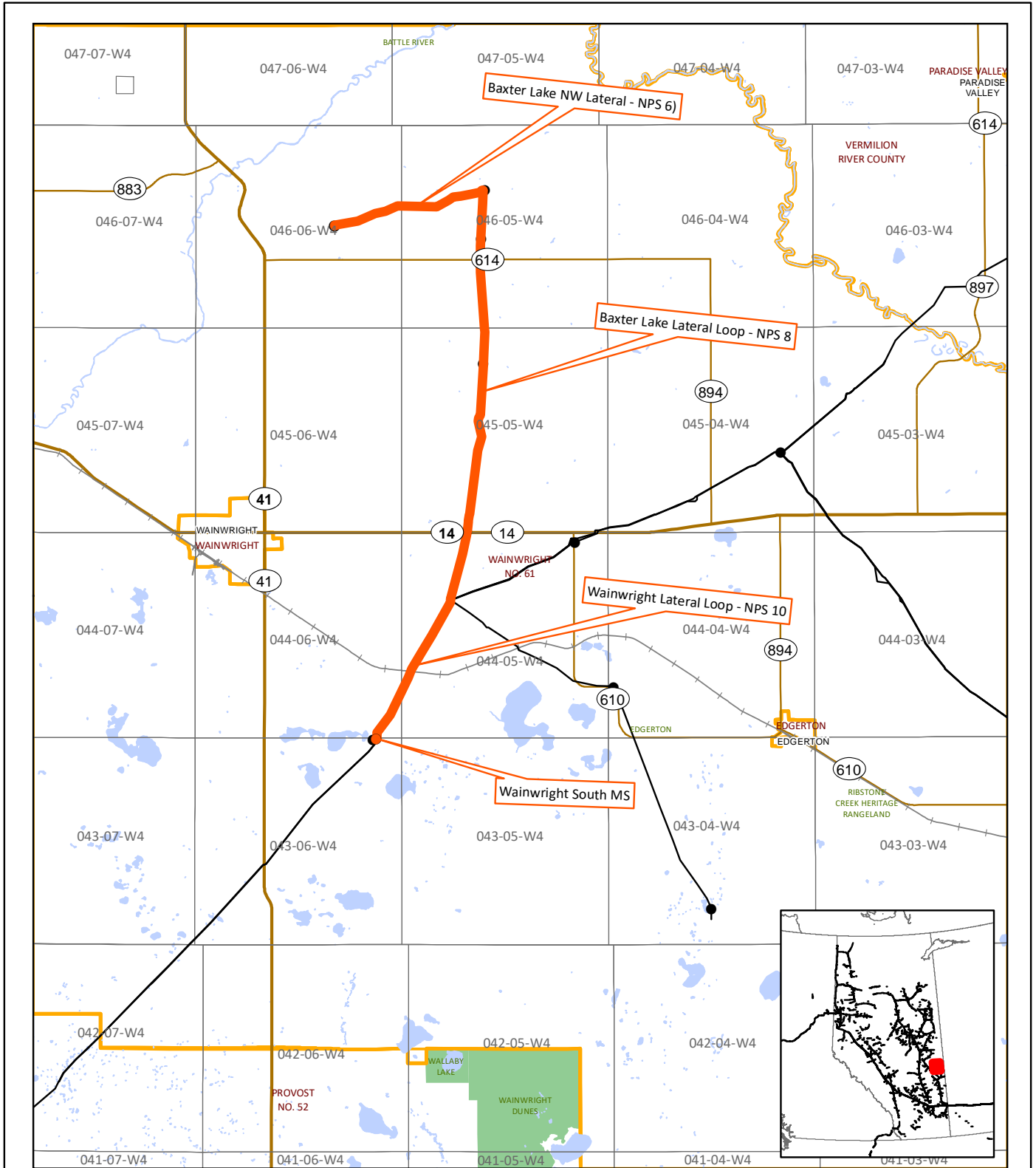
<b>M. D. OF GREENVIEW NO. 16</b>			<ul style="list-style-type: none"> <li><span style="color: orange;">●</span> Project Location</li> <li><span style="color: orange;">▬</span> Project Location</li> <li><span style="color: black;">—</span> TC Energy Pipeline</li> </ul>	<ul style="list-style-type: none"> <li><span style="color: black;">▲</span> Compressor Station</li> <li><span style="color: black;">■</span> Delivery Meter Station</li> <li><span style="color: black;">●</span> Receipt Meter Station</li> <li><span style="color: black;">+</span> Railways</li> <li><span style="color: brown;">—</span> Primary Highways</li> <li><span style="color: brown;">—</span> Secondary Highways</li> </ul>	<ul style="list-style-type: none"> <li><span style="color: yellow;">■</span> City / Town</li> <li><span style="color: lightblue;">■</span> River / Lake</li> <li><span style="color: pink;">■</span> First Nations Land</li> <li><span style="color: green;">■</span> Protected Area</li> <li><span style="color: yellow;">□</span> County</li> </ul>												
Detail							<table border="1" style="width: 100%; border-collapse: collapse;"> <tr> <td style="font-size: small;">LOCATION:</td> <td style="font-size: small;">REVISION: 1</td> <td style="font-size: small;">ISSUED DATE: 24-02-05</td> </tr> <tr> <td style="font-size: small;">COORDINATE SYSTEM: NAD 1983 UTM Zone 11 N</td> <td colspan="2" style="font-size: small;">ISSUE PURPOSE: IFU</td> </tr> <tr> <td colspan="3" style="text-align: center;"> </td> </tr> <tr> <td colspan="3" style="font-size: x-small;">MAP NUMBER: _0445_0003_01_GREENVIEW_DECOMSSN1.mxd</td> </tr> </table>			LOCATION:	REVISION: 1	ISSUED DATE: 24-02-05	COORDINATE SYSTEM: NAD 1983 UTM Zone 11 N	ISSUE PURPOSE: IFU			
LOCATION:	REVISION: 1	ISSUED DATE: 24-02-05															
COORDINATE SYSTEM: NAD 1983 UTM Zone 11 N	ISSUE PURPOSE: IFU																
MAP NUMBER: _0445_0003_01_GREENVIEW_DECOMSSN1.mxd																	

Not all legend elements may appear on the map



TERMS OF USE: The datasets used to create this map have been gathered from various sources for a specific purpose. TC Energy provides no warranty regarding the accuracy or completeness of the datasets. Unauthorized or improper use of this map, including supporting datasets is strictly prohibited. TC Energy accepts no liability whatsoever related to any loss or damages resulting from proper, improper, authorized or unauthorized use of this map and associated datasets and user expressly waives all claims relating to or arising out of use of or reliance on this map.

<b>M. D. OF LESSER SLAVE RIVER NO.124</b>		<ul style="list-style-type: none"> <li><span style="color: orange;">●</span> Project Location</li> <li><span style="color: orange;">—</span> Project Location</li> <li>— TC Energy Pipeline</li> </ul>	<ul style="list-style-type: none"> <li><span style="color: black;">▲</span> Compressor Station</li> <li><span style="color: black;">■</span> Delivery Meter Station</li> <li><span style="color: black;">●</span> Receipt Meter Station</li> <li>— Railways</li> <li>— Primary Highways</li> <li>— Secondary Highways</li> </ul>	<ul style="list-style-type: none"> <li><span style="border: 1px solid orange; display: inline-block; width: 10px; height: 10px;"></span> City / Town</li> <li><span style="background-color: lightblue; border: 1px solid blue; display: inline-block; width: 10px; height: 10px;"></span> River / Lake</li> <li><span style="background-color: pink; border: 1px solid pink; display: inline-block; width: 10px; height: 10px;"></span> First Nations Land</li> <li><span style="background-color: lightgreen; border: 1px solid green; display: inline-block; width: 10px; height: 10px;"></span> Protected Area</li> <li><span style="border: 2px solid orange; display: inline-block; width: 10px; height: 10px;"></span> County</li> </ul>	 N	 LOCATION:      REVISION: 1      ISSUED DATE: 24-02-05 COORDINATE SYSTEM: NAD 1983 UTM Zone 12 N      ISSUE PURPOSE: IFU 0 1.252.5 5 7.5 10 km MAP NUMBER: _0445_0005_01_LESSER_SLAVE_RIVER_DECOMSSN.mxd									
<table border="1" style="width: 100%; border-collapse: collapse;"> <tr> <td colspan="3" style="text-align: center;">Detail</td> </tr> <tr> <td style="width: 15%;">CARTOGRAPHER:</td> <td style="width: 15%;">EG</td> <td style="width: 15%;">24-02-05</td> </tr> <tr> <td>REVIEWER:</td> <td>NP</td> <td>24-02-05</td> </tr> <tr> <td>APPROVER:</td> <td>AA</td> <td>24-02-05</td> </tr> </table>							Detail			CARTOGRAPHER:	EG	24-02-05	REVIEWER:	NP	24-02-05
Detail															
CARTOGRAPHER:	EG	24-02-05													
REVIEWER:	NP	24-02-05													
APPROVER:	AA	24-02-05													

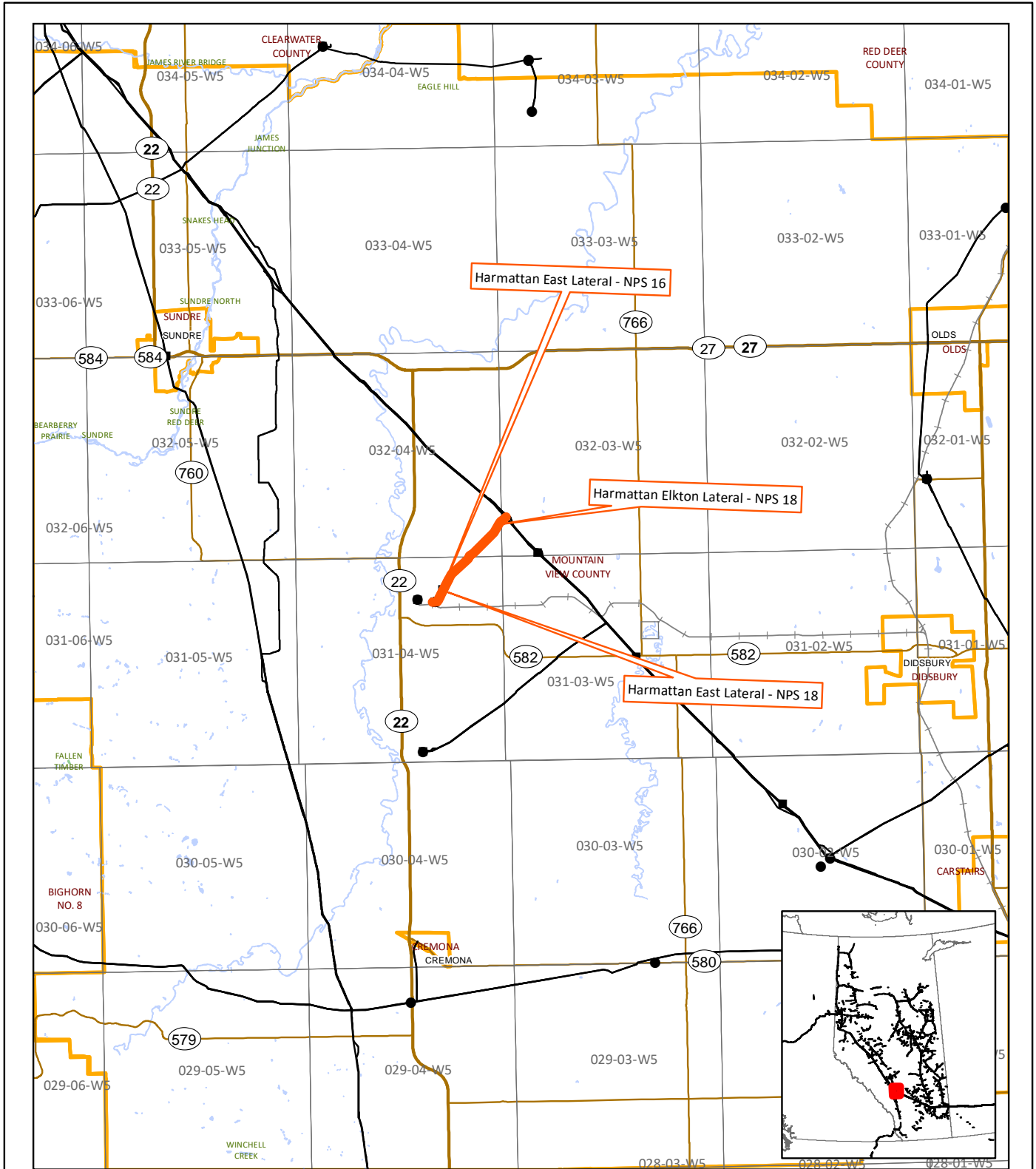


TERMS OF USE: The datasets used to create this map have been gathered from various sources for a specific purpose. TC Energy provides no warranty regarding the accuracy or completeness of the datasets. Unauthorized or improper use of this map, including supporting datasets is strictly prohibited. TC Energy accepts no liability whatsoever related to any loss or damages resulting from proper, improper, authorized or unauthorized use of this map and associated datasets and user expressly waives all claims relating to or arising out of use of or reliance on this map.

<b>M. D. OF WAINWRIGHT NO.61</b>			<ul style="list-style-type: none"> <li><span style="color: orange;">●</span> Project Location</li> <li><span style="color: orange;">—</span> Project Location</li> <li>— TC Energy Pipeline</li> <li><span style="color: orange;">▲</span> Compressor Station</li> <li><span style="color: black;">■</span> Delivery Meter Station</li> <li><span style="color: black;">●</span> Receipt Meter Station</li> <li>— Railways</li> <li>— Primary Highways</li> <li>— Secondary Highways</li> <li><span style="border: 1px solid orange; padding: 2px;"> </span> City / Town</li> <li><span style="background-color: lightblue; border: 1px solid blue; padding: 2px;"> </span> River / Lake</li> <li><span style="background-color: pink; border: 1px solid pink; padding: 2px;"> </span> First Nations Land</li> <li><span style="background-color: lightgreen; border: 1px solid green; padding: 2px;"> </span> Protected Area</li> <li><span style="border: 2px solid orange; padding: 2px;"> </span> County</li> </ul>			
Detail					LOCATION: _____ COORDINATE SYSTEM: NAD 1983 UTM Zone 12 N	REVISION: 1
CARTOGRAPHER:	EG	24-02-05	0 1.25 2.5 5 7.5 10 km 			
REVIEWER:	NP	24-02-05	MAP NUMBER: _0445_0008_01_WAINWRIGHT_DECOMSSN1.mxd			
APPROVER:	AA	24-02-05	ISSUE PURPOSE: IFU			

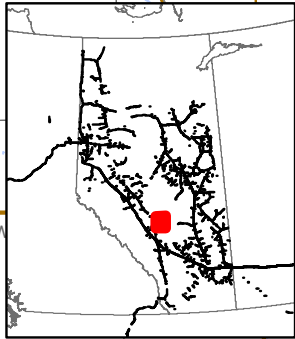
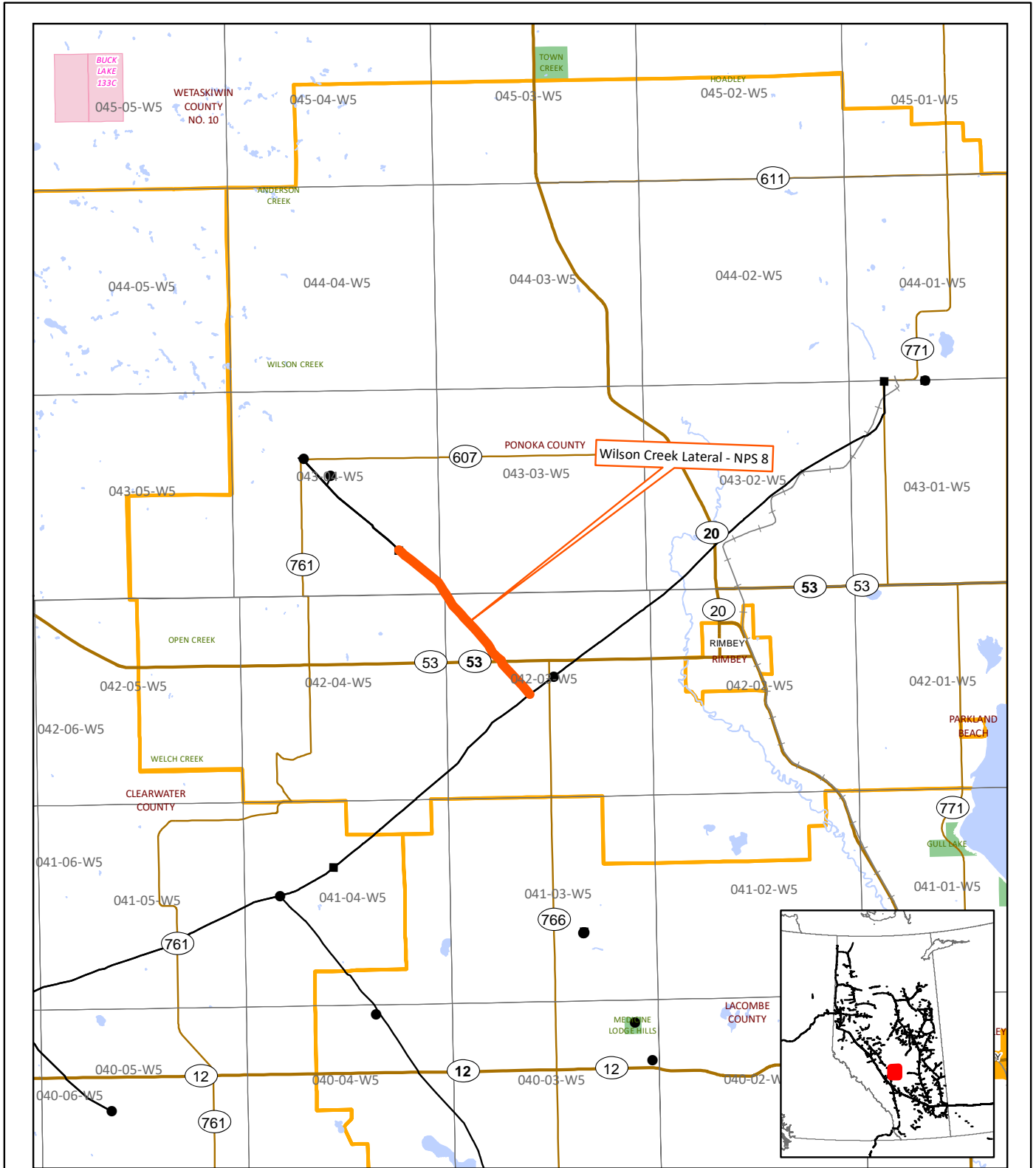
Not all legend elements may appear on the map





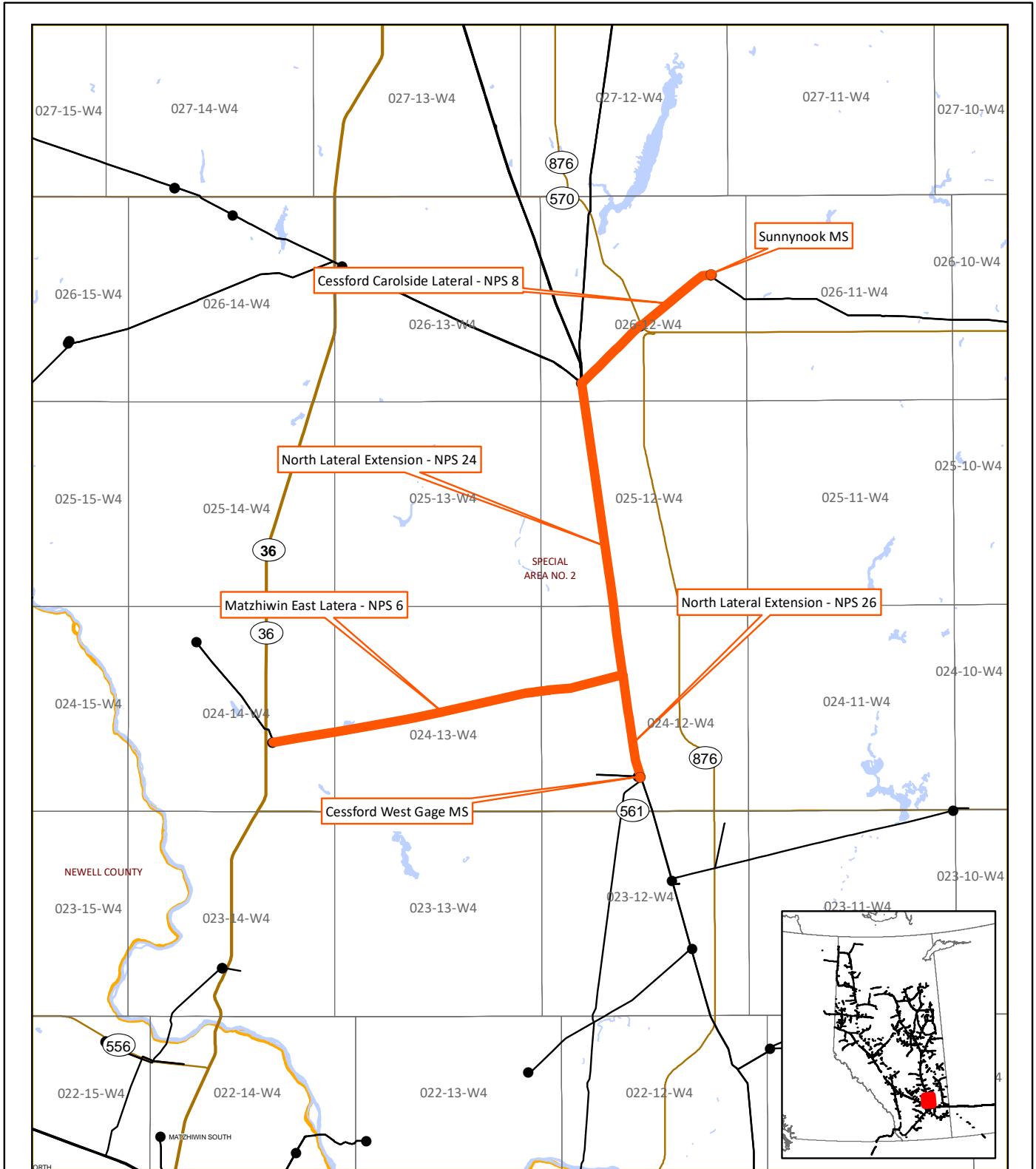
TERMS OF USE: The datasets used to create this map have been gathered from various sources for a specific purpose. TC Energy provides no warranty regarding the accuracy or completeness of the datasets. Unauthorized or improper use of this map, including supporting datasets is strictly prohibited. TC Energy accepts no liability whatsoever related to any loss or damages resulting from proper, improper, authorized or unauthorized use of this map and associated datasets and user expressly waives all claims relating to or arising out of use of or reliance on this map.

<b>MOUNTAIN VIEW COUNTY</b>			<ul style="list-style-type: none"> <li>● Project Location</li> <li>▲ Compressor Station</li> <li>■ Delivery Meter Station</li> <li>● Receipt Meter Station</li> <li>— Railways</li> <li>— Primary Highways</li> <li>— Secondary Highways</li> </ul>	<ul style="list-style-type: none"> <li>■ City / Town</li> <li>■ River / Lake</li> <li>■ First Nations Land</li> <li>■ Protected Area</li> <li>■ County</li> </ul>																																
<table border="1"> <tr> <th colspan="3">Detail</th> </tr> <tr> <td>CARTOGRAPHER:</td> <td>EG</td> <td>24-02-05</td> </tr> <tr> <td>REVIEWER:</td> <td>NP</td> <td>24-02-05</td> </tr> <tr> <td>APPROVER:</td> <td>AA</td> <td>24-02-05</td> </tr> </table>			Detail			CARTOGRAPHER:	EG	24-02-05	REVIEWER:	NP	24-02-05	APPROVER:	AA	24-02-05	<p>Not all legend elements may appear on the map</p>			<table border="1"> <tr> <td>LOCATION:</td> <td>REVISION:</td> <td>ISSUED DATE:</td> </tr> <tr> <td></td> <td>1</td> <td>24-02-05</td> </tr> <tr> <td>COORDINATE SYSTEM:</td> <td colspan="2">ISSUE PURPOSE:</td> </tr> <tr> <td>NAD 1983 UTM Zone 12 N</td> <td colspan="2">IFU</td> </tr> <tr> <td colspan="3"> </td> </tr> <tr> <td colspan="3">                     MAP NUMBER:                      _0445_0013_01_MOUNTAINVIEW_DECOMSSN1.mxd                 </td> </tr> </table>	LOCATION:	REVISION:	ISSUED DATE:		1	24-02-05	COORDINATE SYSTEM:	ISSUE PURPOSE:		NAD 1983 UTM Zone 12 N	IFU					MAP NUMBER: _0445_0013_01_MOUNTAINVIEW_DECOMSSN1.mxd		
Detail																																				
CARTOGRAPHER:	EG	24-02-05																																		
REVIEWER:	NP	24-02-05																																		
APPROVER:	AA	24-02-05																																		
LOCATION:	REVISION:	ISSUED DATE:																																		
	1	24-02-05																																		
COORDINATE SYSTEM:	ISSUE PURPOSE:																																			
NAD 1983 UTM Zone 12 N	IFU																																			
MAP NUMBER: _0445_0013_01_MOUNTAINVIEW_DECOMSSN1.mxd																																				



TERMS OF USE: The datasets used to create this map have been gathered from various sources for a specific purpose. TC Energy provides no warranty regarding the accuracy or completeness of the datasets. Unauthorized or improper use of this map, including supporting datasets is strictly prohibited. TC Energy accepts no liability whatsoever related to any loss or damages resulting from proper, improper, authorized or unauthorized use of this map and associated datasets and user expressly waives all claims relating to or arising out of use of or reliance on this map.

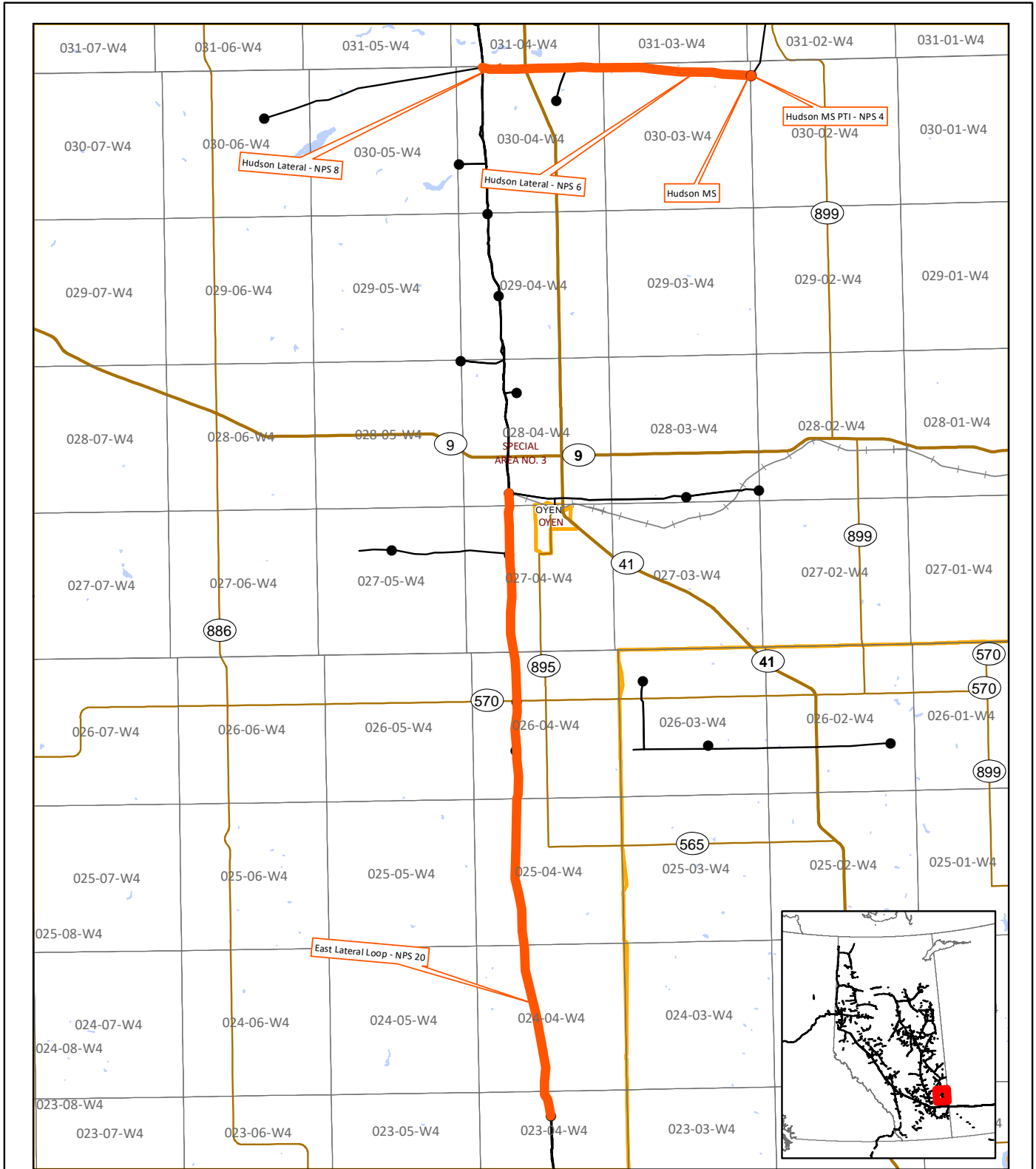
<b>PONOKA COUNTY</b> Detail CARTOGRAPHER: EG 24-02-05 REVIEWER: NP 24-02-05 APPROVER: AA 24-02-05			● Project Location ■ Project Location — TC Energy Pipeline	▲ Compressor Station ■ Delivery Meter Station ● Receipt Meter Station + Railways — Primary Highways — Secondary Highways	■ City / Town ■ River / Lake ■ First Nations Land ■ Protected Area ■ County		
			Not all legend elements may appear on the map		LOCATION: _____ REVISION: 1 ISSUED DATE: 24-02-05 COORDINATE SYSTEM: NAD 1983 UTM Zone 12 N ISSUE PURPOSE: IFU 0 1.25 2.5 5 7.5 10 km MAP NUMBER: _0445_0011_01_PONOKA_DECOMSSN.mxd		



TERMS OF USE: The datasets used to create this map have been gathered from various sources for a specific purpose. TC Energy provides no warranty regarding the accuracy or completeness of the datasets. Unauthorized or improper use of this map, including supporting datasets is strictly prohibited. TC Energy accepts no liability whatsoever related to any loss or damages resulting from proper, improper, authorized or unauthorized use of this map and associated datasets and user expressly waives all claims relating to or arising out of use of or reliance on this map.

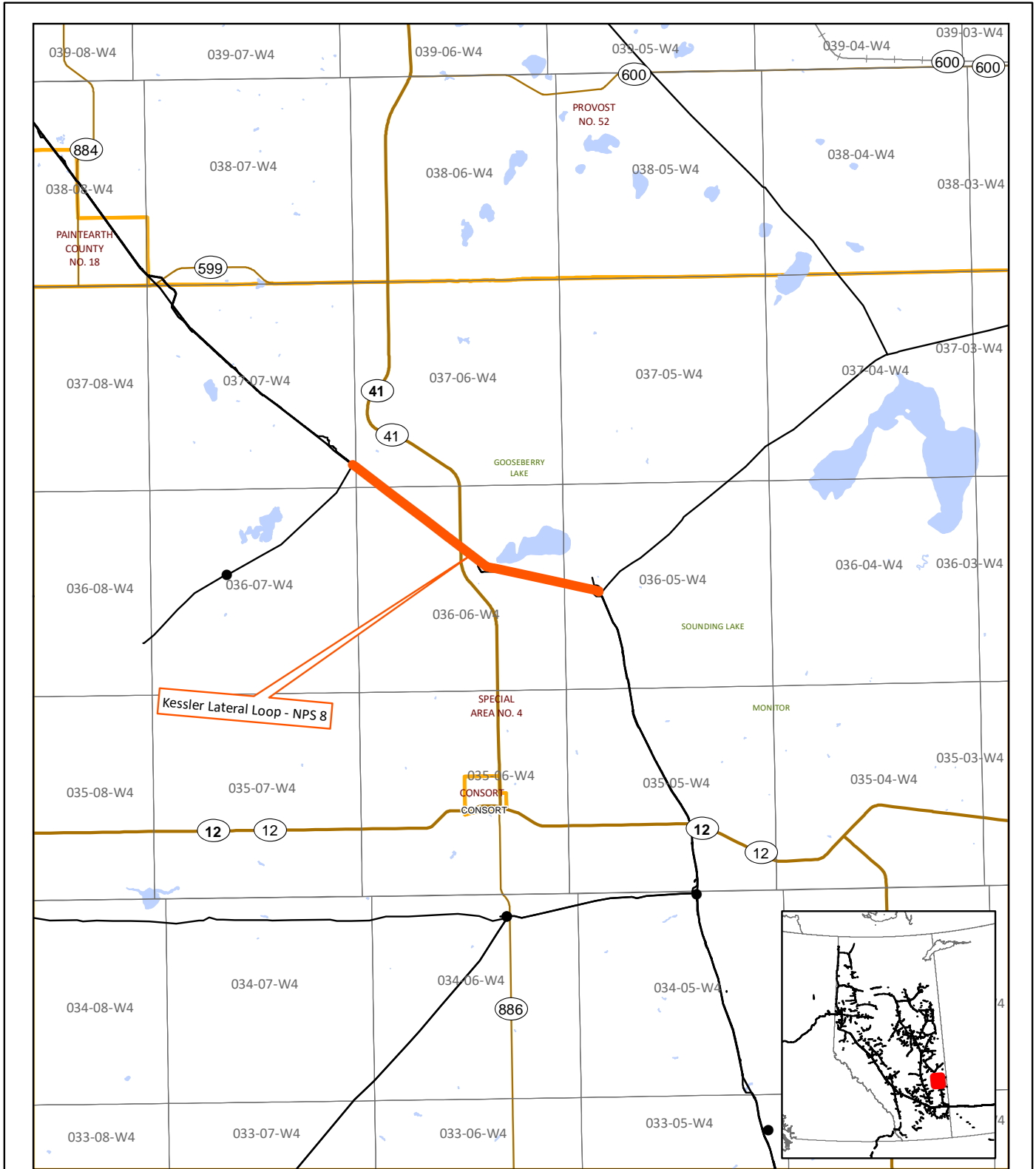
<b>SPECIAL AREAS BOARD (AREA NO.2)</b> Detail CARTOGRAPHER: EG 24-06-11 REVIEWER: NP 24-06-11 APPROVER: AA 24-06-11			● Project Location ■ Project Location — TC Energy Pipeline	▲ Compressor Station ■ Delivery Meter Station ● Receipt Meter Station + Railways — Primary Highways — Secondary Highways	■ City / Town ■ River / Lake ■ First Nations Land ■ Protected Area ■ County		
			LOCATION: _____ REVISION: 2 ISSUED DATE: 24-06-11 COORDINATE SYSTEM: NAD 1983 UTM Zone 12 N ISSUE PURPOSE: IFU 0 1.25 2.5 5 7.5 10 km MAP NUMBER: _0445_0016_02_SPECIAL_AREAS_2_DECOMSSN.mxd				

Not all legend elements may appear on the map



TERMS OF USE: The datasets used to create this map have been gathered from various sources for a specific purpose. TC Energy provides no warranty regarding the accuracy or completeness of the datasets. Unauthorized or improper use of this map, including supporting datasets is strictly prohibited. TC Energy accepts no liability whatsoever related to any loss or damages resulting from proper, improper, authorized or unauthorized use of this map and associated datasets and user expressly waives all claims relating to or arising out of use of or reliance on this map.

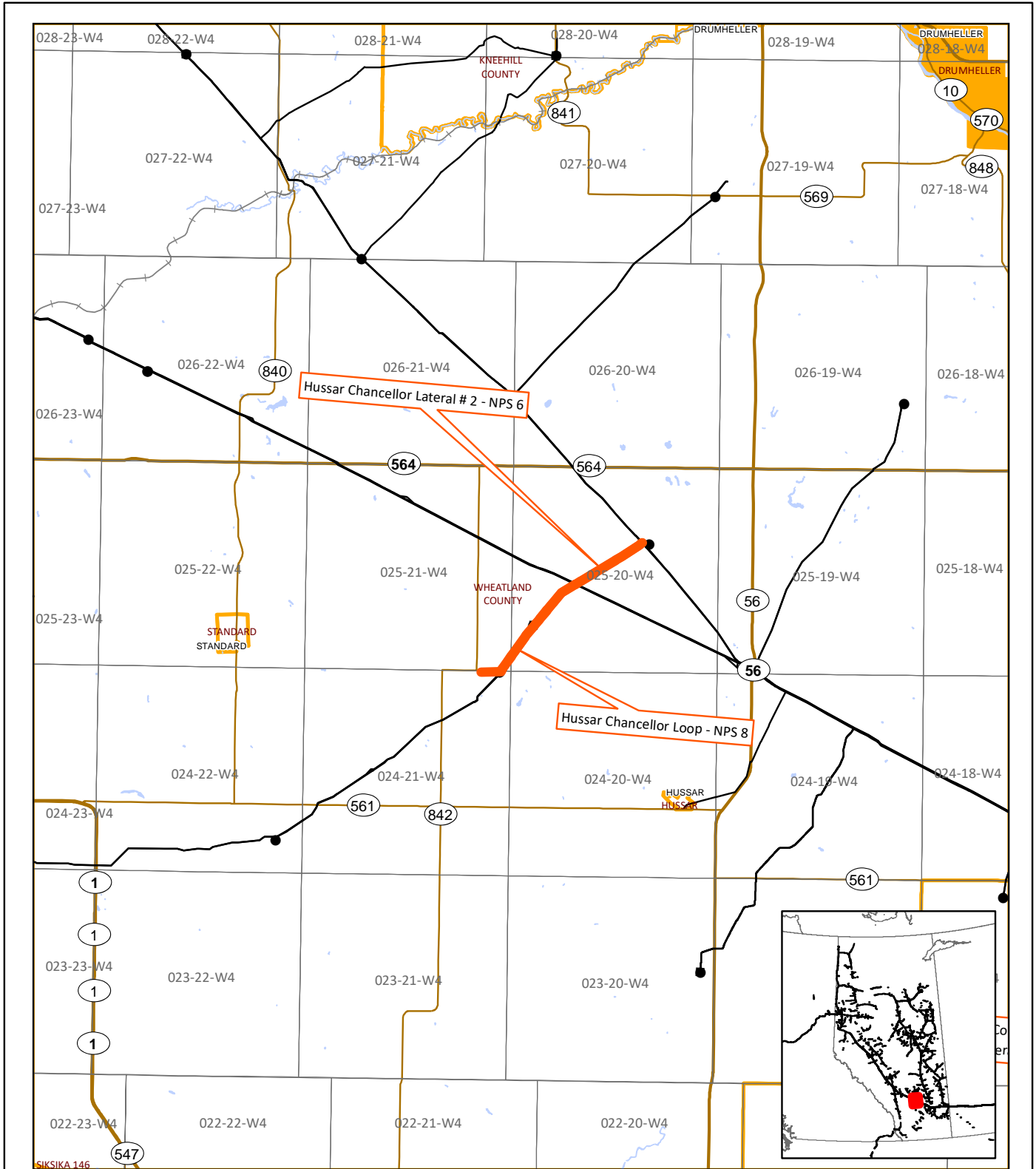
<b>SPECIAL AREAS BOARD (AREA NO.3)</b> Detail			Project Location	Compressor Station	City / Town
			Project Location	Delivery Meter Station	River / Lake
CARTOGRAPHER: EG 24-02-05			Receipt Meter Station	First Nations Land	
REVIEWER: NP 24-02-05			Railways	Protected Area	
APPROVER: AA 24-02-05			TC Energy Pipeline	County	0 1.252.5 5 7.5 10 km
			Primary Highways		
			Secondary Highways		MAP NUMBER: _0445_0015_01_SPECIAL_AREAS_3_DECOMSSN.mxd



TERMS OF USE: The datasets used to create this map have been gathered from various sources for a specific purpose. TC Energy provides no warranty regarding the accuracy or completeness of the datasets. Unauthorized or improper use of this map, including supporting datasets is strictly prohibited. TC Energy accepts no liability whatsoever related to any loss or damages resulting from proper, improper, authorized or unauthorized use of this map and associated datasets and user expressly waives all claims relating to or arising out of use of or reliance on this map.

<b>SPECIAL AREAS BOARD (AREA NO.4)</b> Detail CARTOGRAPHER: EG 24-02-05 REVIEWER: NP 24-02-05 APPROVER: AA 24-02-05			● Project Location ■ Project Location — TC Energy Pipeline ▲ Compressor Station ■ Delivery Meter Station ● Receipt Meter Station + Railways — Primary Highways — Secondary Highways	■ City / Town ■ River / Lake ■ First Nations Land ■ Protected Area ■ County	N 			
						LOCATION: COORDINATE SYSTEM: NAD 1983 UTM Zone 12 N MAP NUMBER: _0445_0014_01_SPECIAL_AREAS_4_DECOMSSN.mxd	REVISION: 1 ISSUE DATE: 24-02-05 ISSUE PURPOSE: IFU	0 1.25 2.5 5 7.5 10 km 

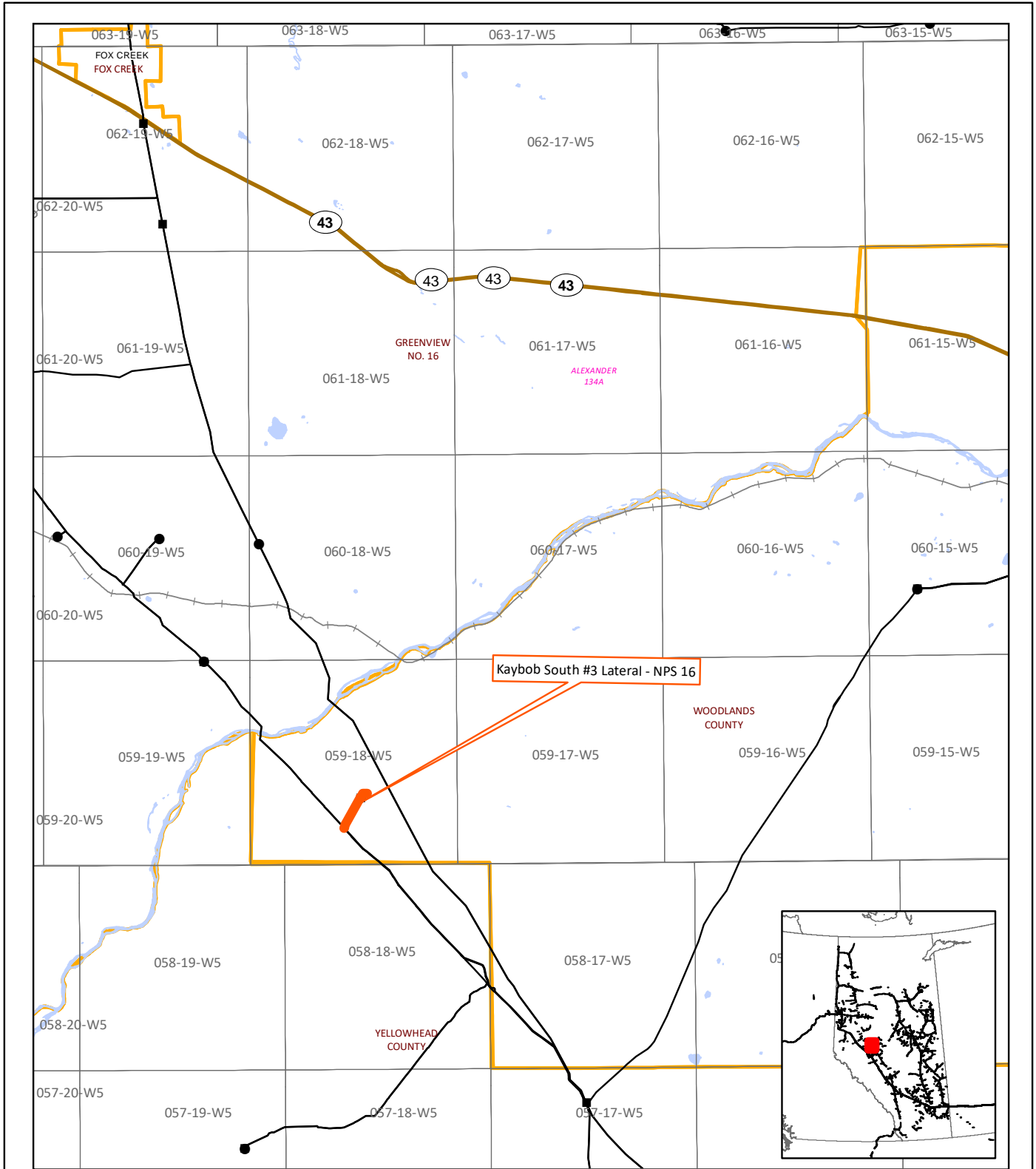
Not all legend elements may appear on the map



TERMS OF USE: The datasets used to create this map have been gathered from various sources for a specific purpose. TC Energy provides no warranty regarding the accuracy or completeness of the datasets. Unauthorized or improper use of this map, including supporting datasets is strictly prohibited. TC Energy accepts no liability whatsoever related to any loss or damages resulting from proper, improper, authorized or unauthorized use of this map and associated datasets and user expressly waives all claims relating to or arising out of use of or reliance on this map.

<b>WHEATLAND COUNTY</b>			<ul style="list-style-type: none"> <li><span style="color: orange;">●</span> Project Location</li> <li><span style="color: orange;">—</span> Project Location</li> <li>— TC Energy Pipeline</li> </ul>	<ul style="list-style-type: none"> <li><span style="color: black;">▲</span> Compressor Station</li> <li><span style="color: black;">■</span> Delivery Meter Station</li> <li><span style="color: black;">●</span> Receipt Meter Station</li> <li>— Railways</li> <li>— Primary Highways</li> <li>— Secondary Highways</li> </ul>	<ul style="list-style-type: none"> <li><span style="border: 1px solid orange; display: inline-block; width: 10px; height: 10px;"></span> City / Town</li> <li><span style="background-color: lightblue; border: 1px solid blue; display: inline-block; width: 10px; height: 10px;"></span> River / Lake</li> <li><span style="background-color: pink; border: 1px solid pink; display: inline-block; width: 10px; height: 10px;"></span> First Nations Land</li> <li><span style="background-color: lightgreen; border: 1px solid green; display: inline-block; width: 10px; height: 10px;"></span> Protected Area</li> <li><span style="border: 1px solid orange; display: inline-block; width: 10px; height: 10px;"></span> County</li> </ul>			
Detail								
CARTOGRAPHER:	EG	24-02-05			LOCATION:		REVISION:	ISSUED DATE:
REVIEWER:	NP	24-02-05			COORDINATE SYSTEM:		1	24-02-05
APPROVER:	AA	24-02-05			NAD 1983 UTM Zone 12 N		IFU	
					0 1.25 2.5 5 7.5 10 km			
					MAP NUMBER:		_0445_0017_01_WHEATLAND_DECOMSSN.mxd	

Not all legend elements may appear on the map



TERMS OF USE: The datasets used to create this map have been gathered from various sources for a specific purpose. TC Energy provides no warranty regarding the accuracy or completeness of the datasets. Unauthorized or improper use of this map, including supporting datasets is strictly prohibited. TC Energy accepts no liability whatsoever related to any loss or damages resulting from proper, improper, authorized or unauthorized use of this map and associated datasets and user expressly waives all claims relating to or arising out of use of or reliance on this map.

<b>WOODLANDS COUNTY</b>			<ul style="list-style-type: none"> <li><span style="color: orange;">●</span> Project Location</li> <li><span style="color: orange;">▬</span> Project Location</li> <li><span style="color: black;">—</span> TC Energy Pipeline</li> </ul>	<ul style="list-style-type: none"> <li><span style="color: black;">▲</span> Compressor Station</li> <li><span style="color: black;">■</span> Delivery Meter Station</li> <li><span style="color: black;">●</span> Receipt Meter Station</li> <li><span style="color: black;">+</span> Railways</li> <li><span style="color: brown;">—</span> Primary Highways</li> <li><span style="color: brown;">—</span> Secondary Highways</li> </ul>	<ul style="list-style-type: none"> <li><span style="color: orange;">▭</span> City / Town</li> <li><span style="color: lightblue;">▭</span> River / Lake</li> <li><span style="color: pink;">▭</span> First Nations Land</li> <li><span style="color: green;">▭</span> Protected Area</li> <li><span style="color: yellow;">▭</span> County</li> </ul>		
Detail							
CARTOGRAPHER:	EG	24-02-05					
REVIEWER:	NP	24-02-05					
APPROVER:	AA	24-02-05					
			Not all legend elements may appear on the map				
LOCATION:		REVISION: 1	ISSUED DATE: 24-02-05				
COORDINATE SYSTEM: NAD 1983 UTM Zone 11 N		ISSUE PURPOSE: IFU					
0 1.25 2.5 5 7.5 10 km							
MAP NUMBER: _0445_0004_01_WOODLANDS_DECOMSSN.mxd							